

NOTICE!!

These documents have been scanned!

Do not place un-scanned documents beneath this notice!

Do not remove this notice from this file!

GPO Jacket No. 560-102
Print Order 61540
Rise Business Services, LLC
Job=AZ15 5/17/2019



Box Number= AZ15060



Claim Begin-End: AMC406352-AMC406352

1 Initial Receipt



AZ15060-16

AMC405526-AMC406355

United States Department of the Interior
Bureau of Land Management
 LANDS/RECREATION & PLANNING
 ONE N CENTRAL AVE
 PHOENIX, AZ 85004 -2203
 Phone:

Receipt

No: 2308264

Transaction #: 2381414		ENTERED INTO COMPUTER
Date of Transaction: 03/11/2011		
CUSTOMER: MAR 25 2011 <i>ls</i>		
	CARL LESSY 6942 W OLIVE AVE #60 PEORIA, AZ 85345-7257 US	

LINE #	QTY	DESCRIPTION	REMARKS	UNIT PRICE	TOTAL
1	1.00	LOCATABLE MINERALS / MINING CLAIMS-NEW, UNADJUD, ONE OR MORE AUTH NOS / NEW MINING CLAIM LOCATION FEE \$34 CASES: AMC406352/\$34.00		- n/a -	34.00
2	1.00	LOCATABLE MINERALS / MINING CLAIMS-NEW, UNADJUD, ONE OR MORE AUTH NOS / NEW MINING CLAIM MAINT FEE \$140 CASES: AMC406352/\$140.00		- n/a -	140.00
3	1.00	LOCATABLE MINERALS / MINING CLAIMS-NEW, UNADJUD, ONE OR MORE AUTH NOS / NEW MINING CLAIM PROCESSING FEE \$15 CASES: AMC406352/\$15.00		- n/a -	15.00
TOTAL:					\$189.00

PAYMENT INFORMATION			
1	AMOUNT:	189.00	POSTMARKED: N/A
	TYPE:	CASH	RECEIVED: 03/11/2011
	NAME:	LESSY, CARL 6942 W OLIVE AVE #60 PEORIA AZ 85345-7257 US	

REMARKS

This receipt was generated by the automated BLM Collections and Billing System and is a paper representation of a portion of the official electronic record contained therein.

NOTICE!!

These documents have been scanned!

Do not place un-scanned documents beneath this notice!

Do not remove this notice from this file!

GPO Jacket No. 560-102
Print Order 61540
Rise Business Services, LLC
Job=AZ15 5/17/2019



Box Number= AZ15060



Claim Begin-End: AMC406352-AMC406352

2 Correspondence



AZ15060-16

AMC405526-AMC406355

**NO
DOCUMENTS
FOUND**

NO DOCUMENTS FOUND
NO DOCUMENTS FOUND

NOTICE!!

These documents have been scanned!

Do not place un-scanned documents beneath this notice!

Do not remove this notice from this file!

GPO Jacket No. 560-102
Print Order 61540
Rise Business Services, LLC
Job=AZ15 5/17/2019



Box Number= AZ15060



Claim Begin-End: AMC406352-AMC406352

3 Transfers



AZ15060-16

AMC405526-AMC406355

**TRANSFER OF INTERES—
IN MINING CLAIM AND
NOTICE OF TRANSFER**

Amc 466352


Effective Date: <u>4-20-11</u>	County and State <u>YAVAPI - ARIZONA</u>
TRANSFEROR (Name, Address and Zip Code) <u>JIM BILYEU</u> <u>11831 N 105TH AVE</u> <u>SUN CITY, AZ 85351-3814</u>	TRANFEREE (Name, Address and Zip Code) <u>CARL LESSY</u> <u>475 N. GASCONADE AVE APT 114</u> <u>HARTS VILLE, MO 65667</u>
Mining Claim (Name, Number, and Mining District) <u>TOPHAT</u>	Type of Claim <input type="checkbox"/> Placer <input checked="" type="checkbox"/> Lode <input type="checkbox"/> Millsite <input type="checkbox"/> Tunnelsite Date of Location of Claim <u>3-10-11</u>

Recording of Filing Information:
The Location of this Mining Claim is recorded at Docket B: 4806, Page 270,
BLACK CANYON Mining District, in the Office of the County Recorder of YAVAPI County, Arizona.
The Location Notice is also filed under filing serial number AMC 406352 with the proper BLM office located in
the State of ARIZONA

Legal Description and Location of Claim

This claim is North- South and located in Yavapai County, Arizona. This claim is 1500 feet in length and 600 feet in width. This claim runs from the location monument on which the location notice is posted approximately 300 feet in a North direction to the North end line and 1200 feet in a South direction to the South end line. This claim is marked by six monuments, one at each corner and one at the center of each end line of this claim. The location monument on which the notice is situated within Section 5, Township 10 North Range 2 East Gila Salt River Base and Meridian, Arizona and this claim encompasses portions of the following quarter section(s), section(s), and Range(s) North ½ of the South West ¼ Gila Salt River Base and Meridian, Arizona. The locality of this claim with reference to some natural object or permanent monument is 300 feet from road where it angles on the fork in the road.

Nature of Interest Transferred and type of transfer
TRANSFER 1/2 INTEREST IN ABOVE DESCRIBED CLAIM



James C. Bilyeu Signatures of Transferor
Carl Lessy Signatures of Transferee

STATE OF: <u>Arizona</u> COUNTY OF: <u>Maricopa</u> Date of this Acknowledgment: <u>4-27-12</u>	Acknowledgment. On this date, before me, a Notary Public, personally appeared; <u>James Bilyeu</u> , known to me or satisfactorily proven to be the person whose name is subscribed to this instrument and acknowledged that he executed the same. If this person's name is subscribed in a representative capacity, it is for the principal named and in the capacity indicated.	Signature of Notary Public: <u>[Signature]</u> Notary Expiration Date: <u>Jan 19, 2013</u>
STATE OF: <u>Missouri</u> COUNTY OF: <u>Wright</u> Date of this Acknowledgment: <u>May 10, 2012</u>	Acknowledgment. On this date, before me, a Notary Public, personally appeared; <u>Carl Lessy</u> , known to me or satisfactorily proven to be the person whose name is subscribed to this instrument and acknowledged that he executed the same. If this person's name is subscribed in a representative capacity, it is for the principal named and in the capacity indicated.	Signature of Notary Public: <u>[Signature]</u> Notary Expiration Date: <u>April 06, 2013</u>

INSTRUCTIONS: Record in same County as Mining Claim and original Notice of Claim. Also file with proper BLM office within 60 days of transfer whether by sale, assignment, conveyance or inheritance.

This instrument was recorded or filed at the request of:	CERTIFICATE OF RECORDATION OR FILING
<u>PHOENIX, ARIZONA</u> <u>2012 MAY 25 A 10:30</u>	I certify that this instrument was filed or recorded on the date, at the time, in the docket, beginning with the page number, and with the fee number and file number stamped in the top space of this instrument. If the instrument is of multiple pages, the docket and page set forth represent the first page of that instrument and that instrument extends through Docket _____ Page _____
The recording official is directed to return this instrument or copy thereof to the above person.	Official Certifying Recordation Deputy

NO. OF CLAIMS 1
AMOUNT \$10.00
RECEIPT NO. _____
INIT. [Signature]

6/5/12 AT

United States Department of the Interior
Bureau of Land Management
 LANDS/RECREATION & PLANNING
 ONE N CENTRAL AVE
 PHOENIX, AZ 85004 -2203
 Phone: 602-417-9200

Receipt

No: 2576357

Transaction #: 2655874	
Date of Transaction: 05/25/2012	
CUSTOMER:	
JIM BILYEU 11831 N 105TH AVE SUN CITY, AZ 85351-3814 US	

LINE #	QTY	DESCRIPTION	REMARKS	UNIT PRICE	TOTAL
1	1.00	LOCATABLE MINERALS / MINING CLAIMS- NOT NEW-UNADJUD, ONE AUTH NO. ONLY / MINING CLAIM MONEY RECEIVED CASES: AMC406352/\$10.00	TRF (1)	- n/a -	10.00
TOTAL:					\$10.00

PAYMENT INFORMATION			
1	AMOUNT:	10.00	POSTMARKED: N/A
	TYPE:	CASH	RECEIVED: 05/25/2012
	NAME:	BILYEU, JIM 11831 N 105TH AVE SUN CITY AZ 85351-3814 US	

REMARKS

This receipt was generated by the automated BLM Collections and Billing System and is a paper representation of a portion of the official electronic record contained therein.

Carl Lessy
1255 S. Swage Ln.
Cottonwood Az 86326

PHOENIX AZ 852

05 FEB 2015 PM 4 L



RECEIVED
BLM AZ STATE OFFICE


2015 FEB -9 P 3:01

PHOENIX, ARIZONA

BLM

Arizona State Office
1 North Central Avenue, Suite 800
Phoenix Az 85004

65004442700




Dear, BLM

2/2/15

I recently moved from 1063 S. 14th Street Cottonwood Az 86326,
to 1255 S. Savage Ln Cottonwood
Az 86326.

The AMC # is 406352
and the name of my claim/site
is Top Hat.

Carl Lessey
1255 South Savage Ln
Cottonwood Az 86326



Customer Name Update Screen

System ID:MC

Name: LESSY CARL

Lookup

Proprietor #: 2313353

Renumber To:

Category: P - PRIVATE

Address: 1063 S 14TH ST

City: COTTONWOOD

State: AZ

Zip: 863264526

UNDELIVERABLE

Email:

*OLD
REMOVED
02/17/15
RAM*

Save

Save/Override DataFlux

Delete

Renumber

Customer Name Update Screen

System ID:MC

Name: LESSY CARL

Lookup

Proprietor #: 2313353

Renumber To:

Category: P - PRIVATE

Address: 1255 S SAVAGE LN

City: COTTONWOOD

State: AZ

Zip: 863265650

UNDELIVERABLE

Email:

*NEW
UPDATED
02/17/15
RAM*

Save

Save/Override DataFlux

Delete

Renumber

Customer details successfully saved for Customer Id 2313353

NOTICE!!

These documents have been scanned!

Do not place un-scanned documents beneath this notice!

Do not remove this notice from this file!

GPO Jacket No. 560-102
Print Order 61540
Rise Business Services, LLC
Job=AZ15 5/17/2019



Box Number= AZ15060



Claim Begin-End: AMC406352-AMC406352

4 Miscellaneous



AZ15060-16

AMC405526-AMC406355

**NO
DOCUMENTS
FOUND**

NO DOCUMENTS FOUND
NO DOCUMENTS FOUND

NOTICE!!

These documents have been scanned!

Do not place un-scanned documents beneath this notice!

Do not remove this notice from this file!

GPO Jacket No. 560-102
Print Order 61540
Rise Business Services, LLC
Job=AZ15 5/17/2019



Box Number= AZ15060



Claim Begin-End: AMC406352-AMC406352

5 Annual Filings



AZ15060-16

AMC405526-AMC406355

UNITED STATES
DEPARTMENT OF THE INTERIOR
BUREAU OF LAND MANAGEMENT

369

PER

406352

MAINTENANCE FEE WAIVER CERTIFICATION

FORM APPROVED
OMB NO. 1004-0114
Expires: January 31, 2020

SEE INSTRUCTIONS ON PAGE 2

1. This small miner waiver is filed for the assessment year beginning on September 1, ~~2019~~ and ending on September 1, ~~2020~~
2. The undersigned and all related parties owned ten or fewer mining claims, mill, or tunnel sites located and maintained on Federal lands in the United States of America on September 1, ~~2019~~.
3. The undersigned have performed the assessment work required by law for each mining claim listed prior to filing this waiver and understand that by filing this form, the undersigned must file an affidavit of assessment work with the Bureau of Land Management (BLM) by the December 30th following the filing of this waiver.
4. The undersigned understand that if the assessment work obligation has not yet come due under 30 U.S.C. 28 (for those claims in their first assessment year only), a notice of intent to hold reciting this condition must be recorded by the December 30th following the filing of this waiver.
5. The undersigned understand that mill and tunnel sites may also be listed on this waiver and be waived from payment of the maintenance fee, and that a notice of intent to hold for these sites is required to be filed with the BLM by the December 30th following the filing of this waiver.
6. The undersigned understand and acknowledge that pursuant to 43 U.S.C. 1212 and 18 U.S.C. 1001, the filing or recording of a false, fictitious, or fraudulent document with the BLM may result in a fine of up to \$250,000, a prison term not to exceed five years, or both.
7. The mining claims, mill or tunnel sites for which this waiver from payment of the maintenance fees is requested are:

CLAIM OR SITE NAME	BLM RECORDATION SERIAL NUMBER
1. TOP HAT	406352
2.	
3.	
4.	
5.	
6.	
7.	
8.	
9.	
10.	

RECEIVED
BLM AZ STATE OFFICE
2019 AUG 14 P 3:24
PHOENIX, ARIZONA

The owner(s) (claimants) of the above mining claims and sites are:

<u>Carl Lessy</u> (Owner's Name - Please Print)	<u>Carl Lessy</u> (Owner's Signature)
<u>1255 South^S Savage Ln</u> (Owner's Mailing Address)	<u>Cottonwood AZ 86326</u> (City) (State) (Zip Code)
_____ (Owner's Name - Please Print)	_____ (Owner's Signature)
_____ (Owner's Mailing Address)	_____ (City) (State) (Zip Code)
_____ (Owner's Name - Please Print)	_____ (Owner's Signature)
_____ (Owner's Mailing Address)	_____ (City) (State) (Zip Code)
_____ (Owner's Name - Please Print)	_____ (Owner's Signature)
_____ (Owner's Mailing Address)	_____ (City) (State) (Zip Code)

(Continued on page 2)

ENTERED
SEP 18 2019
BY: [Signature]

[Signature]

(Owner's Name - Please Print)	(Owner's Signature)		
(Owner's Mailing Address)	(City)	(State)	(Zip Code)
(Owner's Name - Please Print)	(Owner's Signature)		
(Owner's Mailing Address)	(City)	(State)	(Zip Code)
(Owner's Name - Please Print)	(Owner's Signature)		
(Owner's Mailing Address)	(City)	(State)	(Zip Code)
(Owner's Name - Please Print)	(Owner's Signature)		
(Owner's Mailing Address)	(City)	(State)	(Zip Code)

18 U.S.C. 1001 and 43 U.S.C. 1212 make it a crime for any person knowingly and willfully to make to any department or agency of the United States any false, fictitious or fraudulent statements or representations as to any matter within its jurisdiction.

INSTRUCTIONS

1. This certification is made under the provisions of 43 U.S.C. § 1744 and 30 U.S.C. §28-28k and the regulations thereunder (43 CFR Part 3830).
2. The claimant(s) must fill in the dates in paragraph 1 for the beginning and ending of the assessment year for which this waiver is sought.
3. The claimant(s) must fill in the date in paragraph 2 for the beginning of the assessment year for which this waiver is sought.
4. All claim and site names and BLM serial numbers must be listed for the mining claims, mill sites, and tunnel sites for which the waiver is sought.
5. All owners of the mining claims, mill sites, and tunnel sites and their addresses must be given.
6. This waiver form must be signed by all the claimants or their designated agent, in original form. If an agent is designated, a notarized designation of agent, signed by all of the claimants with proper address given, must be submitted with this waiver.
7. This form must be filed no later than September 1st for the upcoming assessment year in the BLM State Office where the mining claims or sites are recorded, or the waiver cannot be granted by the BLM. (Example: To obtain a waiver for the assessment year 2012, which begins on September 1, 2011, you must qualify for and file for a waiver no later than September 1, 2011, in the proper BLM State Office.)
8. For all mining claims which require assessment work, you must record an affidavit of labor on or before the December 30th immediately following the filing of this waiver. For all other mining claims or sites waived, you must record a notice of intent to hold on or before the December 30th immediately following the filing of this waiver.
9. Mill and tunnel sites may also be listed on this waiver and be waived from payment of the maintenance fee. A notice of intent to hold for these sites is required to be filed by the December 30th following the filing of this waiver.

PHOENIX, ARIZONA
 2019 AUG 14 P 3:24
 RECEIVED
 BLM AZ STATE OFFICE

ENTERED

FOR OFFICIAL USE ONLY

United States Department of the Interior
Bureau of Land Management
 DIV OF LANDS, MINRLS & ENERGY
 ONE N CENTRAL AVE
 PHOENIX, AZ 85004 -4427
 Phone: 602-417-9200

Receipt	
No:	4534839

Transaction #: 4655745
Date of Transaction: 08/16/2019

CUSTOMER:	
CARL LESSY 1255 S SAVAGE LN COTTONWOOD, AZ 86326-5650 US	

LINE #	QTY	DESCRIPTION	REMARKS	UNIT PRICE	TOTAL
1	1.00	LOCATABLE MINERALS / MINING CLAIMS- NOT NEW-UNADJUD, ONE AUTH NO. ONLY / MINING CLAIM MONEY RECEIVED CASES: AMC406352/\$15.00	WAIVER AND 2019 POL/1	- n/a -	15.00
TOTAL:					\$15.00

PAYMENT INFORMATION			
1	AMOUNT:	15.00	POSTMARKED: N/A
	TYPE:	CHECK	RECEIVED: 08/16/2019
	CHECK NO:	7126	
	NAME:	CARRINO, DONNA J 989 S MAIN ST SUITE A#205 COTTONWOOD AZ 86326-4602 US	

REMARKS

This receipt was generated by the automated BLM Collections and Billing System and is a paper representation of a portion of the official electronic record contained therein.

192

[Handwritten signature]

UNITED STATES
DEPARTMENT OF THE INTERIOR
BUREAU OF LAND MANAGEMENT

MAINTENANCE FEE WAIVER CERTIFICATION

FORM APPROVED
OMB NO. 1004-0114
Expires: January 31, 2020

SEE INSTRUCTIONS ON PAGE 2

Amc 406352

1. This small miner waiver is filed for the assessment year beginning on September 1, ~~2018~~ and ending on September 1, 2019.
2. The undersigned and all related parties owned ten or fewer mining claims, mill, or tunnel sites located and maintained on Federal lands in the United States of America on September 1, 2018.
3. The undersigned have performed the assessment work required by law for each mining claim listed prior to filing this waiver and understand that by filing this form, the undersigned must file an affidavit of assessment work with the Bureau of Land Management (BLM) by the December 30th following the filing of this waiver.
4. The undersigned understand that if the assessment work obligation has not yet come due under 30 U.S.C. 28 (for those claims in their first assessment year only), a notice of intent to hold reciting this condition must be recorded by the December 30th following the filing of this waiver.
5. The undersigned understand that mill and tunnel sites may also be listed on this waiver and be waived from payment of the maintenance fee, and that a notice of intent to hold for these sites is required to be filed with the BLM by the December 30th following the filing of this waiver.
6. The undersigned understand and acknowledge that pursuant to 43 U.S.C. 1212 and 18 U.S.C. 1001, the filing or recording of a false, fictitious, or fraudulent document with the BLM may result in a fine of up to \$250,000, a prison term not to exceed five years, or both.
7. The mining claims, mill or tunnel sites for which this waiver from payment of the maintenance fees is requested are:

CLAIM OR SITE NAME	BLM RECORDATION SERIAL NUMBER
1. TOP HAT	406352
2.	
3.	
4.	
5.	
6.	
7.	
8.	
9.	
10.	

RECEIVED
BLM AZ STATE OFFICE
2018 AUG 10 P 2:22
PHOENIX, ARIZONA

The owner(s) (claimants) of the above mining claims and sites are:

1. Carl Lessy *[Signature]*
 (Owner's Name - Please Print) (Owner's Signature)
 1255 South Savage Ln Cottonwood AZ 86326
 (Owner's Mailing Address) (City) (State) (Zip Code)

(Owner's Name - Please Print) (Owner's Signature)
 (Owner's Mailing Address) (City) (State) (Zip Code)

(Owner's Name - Please Print) (Owner's Signature)
 (Owner's Mailing Address) (City) (State) (Zip Code)

(Owner's Name - Please Print) (Owner's Signature)
 (Owner's Mailing Address) (City) (State) (Zip Code)

Ac 483
ENTERED SEP 04 2018
PB

ACW/PB

(Owner's Name - Please Print)	(Owner's Signature)		
(Owner's Mailing Address)	(City)	(State)	(Zip Code)
(Owner's Name - Please Print)	(Owner's Signature)		
(Owner's Mailing Address)	(City)	(State)	(Zip Code)
(Owner's Name - Please Print)	(Owner's Signature)		
(Owner's Mailing Address)	(City)	(State)	(Zip Code)
(Owner's Name - Please Print)	(Owner's Signature)		
(Owner's Mailing Address)	(City)	(State)	(Zip Code)

18 U.S.C. 1001 and 43 U.S.C. 1212 make it a crime for any person knowingly and willfully to make to any department or agency of the United States any false, fictitious or fraudulent statements or representations as to any matter within its jurisdiction.

INSTRUCTIONS

1. This certification is made under the provisions of 43 U.S.C. § 1744 and 30 U.S.C. §28-28k and the regulations thereunder (43 CFR Part 3830).
2. The claimant(s) must fill in the dates in paragraph 1 for the beginning and ending of the assessment year for which this waiver is sought.
3. The claimant(s) must fill in the date in paragraph 2 for the beginning of the assessment year for which this waiver is sought.
4. All claim and site names and BLM serial numbers must be listed for the mining claims, mill sites, and tunnel sites for which the waiver is sought.
5. All owners of the mining claims, mill sites, and tunnel sites and their addresses must be given.
6. This waiver form must be signed by all the claimants or their designated agent, in original form. If an agent is designated, a notarized designation of agent, signed by all of the claimants with proper address given, must be submitted with this waiver.
7. This form must be filed no later than September 1st for the upcoming assessment year in the BLM State Office where the mining claims or sites are recorded, or the waiver cannot be granted by the BLM. (Example: To obtain a waiver for the assessment year 2012, which begins on September 1, 2011, you must qualify for and file for a waiver no later than September 1, 2011, in the proper BLM State Office.)
8. For all mining claims which require assessment work, you must record an affidavit of labor on or before the December 30th immediately following the filing of this waiver. For all other mining claims or sites waived, you must record a notice of intent to hold on or before the December 30th immediately following the filing of this waiver.
9. Mill and tunnel sites may also be listed on this waiver and be waived from payment of the maintenance fee. A notice of intent to hold for these sites is required to be filed by the December 30th following the filing of this waiver.

FOR OFFICIAL USE ONLY

Amc 406352

When Recorded Return Document to:

Carl Lessy
1255 SOUTH
Savage Lane
Cottonwood AZ 86326

Check here is this is a change of address.

Telephone: 417-741-2389

E-mail address: _____

AFFIDAVIT OF PERFORMANCE OF ANNUAL WORK

1. State of Arizona, County of Yavapai ss:

2. I (Name) Carl Lessy

3. Reside at (Address) 1255 South
Savage Lane

City Cottonwood County Yavapai

RECEIVED
BLM AZ STATE OFFICE
2018 AUG 10 P 2:22
PHOENIX, ARIZONA
BLM
Date
Stamp

State AZ Zip 86326 being duly sworn, depose and say that I am a citizen of the United States, more than eighteen years of age, and that all of the facts set forth in this affidavit, subject to the provisions and penalties of 18 U.S.C. 1001 pertaining to the filing of false, fictitious, or fraudulent statements with the United States, are true and correct according to the best of my knowledge, information and belief.

4. Owner's name and address (If not shown in Items 1-3 above). _____

5. That I am personally acquainted with the mining claim(s). The work and improvements were made by and at the expense of the owner(s) of said claim(s). Said contiguous group of claims, listed on this document, are situated in the

_____ (optional) Mining District; YAVOIP011 County, Arizona.

Line No.	AMC NUMBER	CLAIM/SITE NAME	COUNTY RECORDER DATA (If available)	TWP	RNG	SEC
1	406352	TOP HAT	BOOK 4806 Page 270	10 N	2 E	5
2						
3						
4						
5						
6						

INTERESTED
AUG 23 2018
BY: [Signature]

RECEIVED
BLM STATE OFFICE
2018 AUG 10 P 2:22
PHOENIX, ARIZONA

BLM
Date
Stamp

7						
8						
9						
10						

6. That between the dates starting at 12 o'clock noon on September 1, 20 17 and ending at 12 o'clock noon on September 1, 20 18 at least \$ 100 dollars worth of work and improvements were done and performed upon said claim(s) or upon one or more of a contiguous group of claims for the benefit of all, wholly or partly outside of a contiguous group of claims for the benefit of all, not including the location work.

7. That the following persons were employed to perform the work and improvements described herein: _____


D. Carl Lessey

8. That the work and improvements performed were: Dry Washing, Metal Detecting, Dry Panning and Claim Improvement

9. Dated: 8/10/18 Signature: Carl Lessey

SUBSCRIBED AND SWORN TO before me, a Notary Public, this 6 day of August 20 18

By: Carl Allen Lessey
Notary Public _____
My Commission Expires 06/10/2019

 KARINA IBARRA
NOTARY PUBLIC, ARIZONA
YAVAPAI COUNTY
My Commission Expires
June 10, 2019

Bureau of Land Management
Arizona State Office
www.blm.gov/az

No. of Claims: _____ x \$10 = _____
Check No.: _____ Init. _____
Receipt No.: 4233506
For BLM Use Only

United States Department of the Interior
Bureau of Land Management
 DIV OF LANDS, MINRLS & ENERGY
 ONE N CENTRAL AVE
 PHOENIX, AZ 85004 -4427
 Phone: 602-417-9200

Receipt

No: 4233506

Transaction #: 4348852	
Date of Transaction: 08/13/2018	
CUSTOMER:	
CARL LESSY 1255 S SAVAGE LN COTTONWOOD, AZ 86326-5650 US	

LINE #	QTY	DESCRIPTION	REMARKS	UNIT PRICE	TOTAL
1	1.00	LOCATABLE MINERALS / MINING CLAIMS- NOT NEW-UNADJUD, ONE AUTH NO. ONLY / MINING CLAIM MONEY RECEIVED CASES: AMC406352/\$10.00	POL 2018/1 WAV	- n/a -	10.00
TOTAL:					\$10.00

PAYMENT INFORMATION			
1	AMOUNT:	10.00	POSTMARKED: N/A
	TYPE:	CHECK	RECEIVED: 08/10/2018
	CHECK NO:	2822	
	NAME:	LESSY, CARL 1255 S SAVAGE LN COTTONWOOD AZ 86326-5650 US	

REMARKS

This receipt was generated by the automated BLM Collections and Billing System and is a paper representation of a portion of the official electronic record contained therein.

Carl Lessey
1255 South Savage Ln
Cottonwood Az 86326

BLM
Arizona State Office
1 North Central Avenue
Suite 800
Phoenix Arizona 85004

PHOENIX, ARIZONA

2010 AUG 10 P 2:21

RECEIVED
BLM AZ STATE OFFICE



8500484427 0041



UNITED STATES
DEPARTMENT OF THE INTERIOR
BUREAU OF LAND MANAGEMENT

MAINTENANCE FEE WAIVER CERTIFICATION

115

Am

406352

FORM APPROVED
OMB NO. 1004-0114
Expires: January 31, 2020

SEE INSTRUCTIONS ON PAGE 2

1. This small miner waiver is filed for the assessment year beginning on September 1, 2017 and ending on September 1, 2018.
2. The undersigned and all related parties owned ten or fewer mining claims, mill, or tunnel sites located and maintained on Federal lands in the United States of America on September 1, 2017.
3. The undersigned have performed the assessment work required by law for each mining claim listed prior to filing this waiver and understand that by filing this form, the undersigned must file an affidavit of assessment work with the Bureau of Land Management (BLM) by the December 30th following the filing of this waiver.
4. The undersigned understand that if the assessment work obligation has not yet come due under 30 U.S.C. 28 (for those claims in their first assessment year only), a notice of intent to hold reciting this condition must be recorded by the December 30th following the filing of this waiver.
5. The undersigned understand that mill and tunnel sites may also be listed on this waiver and be waived from payment of the maintenance fee, and that a notice of intent to hold for these sites is required to be filed with the BLM by the December 30th following the filing of this waiver.
6. The undersigned understand and acknowledge that pursuant to 43 U.S.C. 1212 and 18 U.S.C. 1001, the filing or recording of a false, fictitious, or fraudulent document with the BLM may result in a fine of up to \$250,000, a prison term not to exceed five years, or both.
7. The mining claims, mill or tunnel sites for which this waiver from payment of the maintenance fees is requested are:

CLAIM OR SITE NAME	BLM RECORDATION SERIAL NUMBER
1. <u>Top Hat</u>	<u>406352</u>
2.	
3.	
4.	
5.	
6.	
7.	
8.	
9.	
10.	

RECEIVED
BLM AZ OFFICE
2017 AUG - 2 P 3:10
PHOENIX, ARIZONA

The owner(s) (claimants) of the above mining claims and sites are:

Carl Lessy (Owner's Name - Please Print) Carl Lessy (Owner's Signature)
1255 South Savage Lane Cottonwood AZ 86326
 (Owner's Mailing Address) (City) (State) (Zip Code)

 (Owner's Name - Please Print) _____ (Owner's Signature)

 (Owner's Mailing Address) (City) (State) (Zip Code)

 (Owner's Name - Please Print) _____ (Owner's Signature)

 (Owner's Mailing Address) (City) (State) (Zip Code)

 (Owner's Name - Please Print) _____ (Owner's Signature)

 (Owner's Mailing Address) (City) (State) (Zip Code)

483
ENTERED
AUG 30 2017
BY: [Signature]

NWV
[Signature]

(Owner's Name - Please Print)	(Owner's Signature)		
(Owner's Mailing Address)	(City)	(State)	(Zip Code)
(Owner's Name - Please Print)	(Owner's Signature)		
(Owner's Mailing Address)	(City)	(State)	(Zip Code)
(Owner's Name - Please Print)	(Owner's Signature)		
(Owner's Mailing Address)	(City)	(State)	(Zip Code)
(Owner's Name - Please Print)	(Owner's Signature)		
(Owner's Mailing Address)	(City)	(State)	(Zip Code)

18 U.S.C. 1001 and 43 U.S.C. 1212 make it a crime for any person knowingly and willfully to make to any department or agency of the United States any false, fictitious or fraudulent statements or representations as to any matter within its jurisdiction.

INSTRUCTIONS

1. This certification is made under the provisions of 43 U.S.C. § 1744 and 30 U.S.C. §28-28k and the regulations thereunder (43 CFR Part 3830).
2. The claimant(s) must fill in the dates in paragraph 1 for the beginning and ending of the assessment year for which this waiver is sought.
3. The claimant(s) must fill in the date in paragraph 2 for the beginning of the assessment year for which this waiver is sought.
4. All claim and site names and BLM serial numbers must be listed for the mining claims, mill sites, and tunnel sites for which the waiver is sought.
5. All owners of the mining claims, mill sites, and tunnel sites and their addresses must be given.
6. This waiver form must be signed by all the claimants or their designated agent, in original form. If an agent is designated, a notarized designation of agent, signed by all of the claimants with proper address given, must be submitted with this waiver.
7. This form must be filed no later than September 1st for the upcoming assessment year in the BLM State Office where the mining claims or sites are recorded, or the waiver cannot be granted by the BLM. (Example: To obtain a waiver for the assessment year 2012, which begins on September 1, 2011, you must qualify for and file for a waiver no later than September 1, 2011, in the proper BLM State Office.)
8. For all mining claims which require assessment work, you must record an affidavit of labor on or before the December 30th immediately following the filing of this waiver. For all other mining claims or sites waived, you must record a notice of intent to hold on or before the December 30th immediately following the filing of this waiver.
9. Mill and tunnel sites may also be listed on this waiver and be waived from payment of the maintenance fee. A notice of intent to hold for these sites is required to be filed by the December 30th following the filing of this waiver.

FOR OFFICIAL USE ONLY

REC'D / BLM AZ STATE OFFICE
 2011 AUG - 2 P 3:10
 PHOENIX, ARIZONA

Carl Lessy
1255 S. Savage Ln
Cottonwood Az
86326

PHOENIX AZ 852


01 AUG 2017 PM 10 L



Bureau of Land Management
Arizona State Office
1 North Central Avenue, Suite 800
Phoenix Arizona 85004

RECEIVED
BLM
2017 AUG -2 P 10
PHOENIX, ARIZONA

85004-442700



406352

When Recorded Return Document to:

Carl Lessy
1255 South Savage Lane
Cottonwood AZ
86326

Check here is this is a change of address.

Telephone: 417-741-2389

E-mail address: _____

AFFIDAVIT OF PERFORMANCE OF ANNUAL WORK

1. State of Arizona, County of Yavapai ss:

2. I (Name) Carl Lessy

3. Reside at (Address) 1255 South Savage Ln.

City Cottonwood County Yavapai

State AZ Zip 86326 being duly sworn, depose and say that I am a citizen of the United States, more than eighteen years of age, and that all of the facts set forth in this affidavit, subject to the provisions and penalties of 18 U.S.C. 1001 pertaining to the filing of false, fictitious, or fraudulent statements with the United States, are true and correct according to the best of my knowledge, information and belief.

4. Owner's name and address (If not shown in Items 1-3 above). _____

5. That I am personally acquainted with the mining claim(s). The work and improvements were made by and at the expense of the owner(s) of said claim(s). Said contiguous group of claims, listed on this document, are situated in the

_____ (optional) Mining District; Yavapai County, Arizona.

RECEIVED
BLM
Date Stamp
2017 JUL 11 P 2:51
MOHAVA, ARIZONA

Line No.	AMC NUMBER	CLAIM/SITE NAME	COUNTY RECORDER DATA (If available)	TWP	RNG	SEC
1	406352	TOP Hat	Book 4806 Page 270	10N	2E	5
2						
3						
4						
5						
6						

Form: MCF108
Revised July 2014
Page 1 of 2

ENTERED
JUL 17 2017
BY: R Am

BLM
Date
Stamp

2017 JUL 11 P 2:51
PHOENIX, ARIZONA

RECEIVED

7					
8					
9					
10					

6. That between the dates starting at 12 o'clock noon on September 1, 20 16 and ending at 12 o'clock noon on September 1, 20 17 at least \$ 100 dollars worth of work and improvements were done and performed upon said claim(s) or upon one or more of a contiguous group of claims for the benefit of all, wholly or partly outside of a contiguous group of claims for the benefit of all, not including the location work.

7. That the following persons were employed to perform the work and improvements described herein: _____

Carl Lessy

8. That the work and improvements performed were: _____

Dry Washing, Metal Detecting, Dry Panning, and Claim Improvement

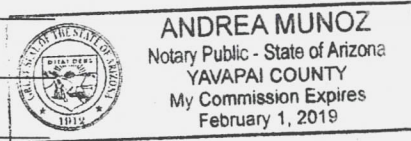
9. Dated: 7/10/17 Signature: Carl Lessy

SUBSCRIBED AND SWORN TO before me, a Notary Public, this 10th day of July 20 17

By: Carl Lessy

Notary Public Andrea Munoz

My Commission Expires 2.1.2019



Bureau of Land Management
Arizona State Office
www.blm.gov/az

No. of Claims:	<u>1</u>	x \$10 =	<u>10</u>
Check No.:	<u>2507</u>	Init.	<u>YMC</u>
Receipt No.:	<u>8885833</u>		
For BLM Use Only			

Carl Lessy
1255 S. Savage Ln
Cottonwood Az
86326

PHOENIX AZ 852

10 JUL 2017 PM 9 L



Bureau of Land Management
One North Central Ave
Ste 800
Phoenix Arizona

RECEIVED
BLM AZ STATE OFFICE
2017 JUL 11 P 2:51

PHOENIX, ARIZONA

95004-4427

85004-442702



United States Department of the Interior
Bureau of Land Management
 DIV OF LANDS, MINRLS & ENERGY
 ONE N CENTRAL AVE
 PHOENIX, AZ 85004 -4427
 Phone: 602-417-9200

Receipt

No: 3885833

Transaction #: 3995032	
Date of Transaction: 07/12/2017	
CUSTOMER:	
CARL LESSY 1255 S SAVAGE LN COTTONWOOD, AZ 86326-5650 US	

LINE #	QTY	DESCRIPTION	REMARKS	UNIT PRICE	TOTAL
1	1.00	LOCATABLE MINERALS / MINING CLAIMS- NOT NEW-UNADJUD, ONE AUTH NO. ONLY / MINING CLAIM MONEY RECEIVED CASES: AMC406352/\$10.00	POL 2017/1	- n/a -	10.00
TOTAL:					\$10.00

PAYMENT INFORMATION					
1	AMOUNT:	10.00	POSTMARKED:	07/10/2017	
	TYPE:	CHECK	RECEIVED:	07/11/2017	
	CHECK NO:	2507			
	NAME:	TIPTON, ELIZABETH A 4687 E ZALESKY RD COTTONWOOD AZ 86326 US			

REMARKS

This receipt was generated by the automated BLM Collections and Billing System and is a paper representation of a portion of the official electronic record contained therein.

UNITED STATES
DEPARTMENT OF THE INTERIOR
BUREAU OF LAND MANAGEMENT
MAINTENANCE FEE WAIVER CERTIFICATION

169

EX-1

406352
FORM APPROVED
OMB NO. 1004-0114
Expires: October 31, 2016

SEE INSTRUCTIONS ON PAGE 2

1. This small miner waiver is filed for the assessment year beginning on September 1, 2016 and ending on September 1, 2017.
2. The undersigned and all related parties owned ten or fewer mining claims, mill, or tunnel sites located and maintained on Federal lands in the United States of America on September 1, 2016.
3. The undersigned have performed the assessment work required by law for each mining claim listed prior to filing this waiver and understand that by filing this form, the undersigned must file an affidavit of assessment work with the Bureau of Land Management (BLM) by the December 30th following the filing of this waiver.
4. The undersigned understand that if the assessment work obligation has not yet come due under 30 U.S.C. 28 (for those claims in their first assessment year only), a notice of intent to hold reciting this condition must be recorded by the December 30th following the filing of this waiver.
5. The undersigned understand that mill and tunnel sites may also be listed on this waiver and be waived from payment of the maintenance fee, and that a notice of intent to hold for these sites is required to be filed with the BLM by the December 30th following the filing of this waiver.
6. The undersigned understand and acknowledge that pursuant to 43 U.S.C. 1212 and 18 U.S.C. 1001, the filing or recording of a false, fictitious, or fraudulent document with the BLM may result in a fine of up to \$250,000, a prison term not to exceed five years, or both.
7. The mining claims, mill or tunnel sites for which this waiver from payment of the maintenance fees is requested are:

CLAIM OR SITE NAME	BLM RECORDATION SERIAL NUMBER
1. Top Hat	406352 ✓
2.	
3.	
4.	
5.	
6.	
7.	
8.	
9.	
10.	

The owner(s) (claimants) of the above mining claims and sites are:

Carl Lessy
(Owner's Name - Please Print)

Carl Lessy
(Owner's Signature)

1255 South Savage Lane
(Owner's Mailing Address)

Cottonwood AZ 86326
(City) (State) (Zip Code)

(Owner's Name - Please Print)

(Owner's Signature)

(Owner's Mailing Address)

(City) (State) (Zip Code)

(Owner's Name - Please Print)

(Owner's Signature)

(Owner's Mailing Address)

(City) (State) (Zip Code)

(Owner's Name - Please Print)

(Owner's Signature)

(Owner's Mailing Address)

(City) (State) (Zip Code)

(Continued on page 2)

ENTERED
483
AUG 31 2016
BY: *km*

PHOENIX, ARIZONA
2016 AUG -5 P 1:59
RECEIVED
BLM AZ STATE OFFICE

km

(Owner's Name - Please Print)

(Owner's Signature)

(Owner's Mailing Address)

(City)

(State)

(Zip Code)

(Owner's Name - Please Print)

(Owner's Signature)

(Owner's Mailing Address)

(City)

(State)

(Zip Code)

(Owner's Name - Please Print)

(Owner's Signature)

(Owner's Mailing Address)

(City)

(State)

(Zip Code)

(Owner's Name - Please Print)

(Owner's Signature)

(Owner's Mailing Address)

(City)

(State)

(Zip Code)

18 U.S.C. 1001 and 43 U.S.C. 1212 make it a crime for any person knowingly and willfully to make to any department or agency of the United States any false, fictitious or fraudulent statements or representations as to any matter within its jurisdiction.

INSTRUCTIONS

1. This certification is made under the provisions of 43 U.S.C. § 1744 and 30 U.S.C. §28-28k and the regulations thereunder (43 CFR Part 3830).
2. The claimant(s) must fill in the dates in paragraph 1 for the beginning and ending of the assessment year for which this waiver is sought.
3. The claimant(s) must fill in the date in paragraph 2 for the beginning of the assessment year for which this waiver is sought.
4. All claim and site names and BLM serial numbers must be listed for the mining claims, mill sites, and tunnel sites for which the waiver is sought.
5. All owners of the mining claims, mill sites, and tunnel sites and their addresses must be given.
6. This waiver form must be signed by all the claimants or their designated agent, in original form. If an agent is designated, a notarized designation of agent, signed by all of the claimants with proper address given, must be submitted with this waiver.
7. This form must be filed no later than September 1st for the upcoming assessment year in the BLM State Office where the mining claims or sites are recorded, or the waiver cannot be granted by the BLM. (Example: To obtain a waiver for the assessment year 2012, which begins on September 1, 2011, you must qualify for and file for a waiver no later than September 1, 2011, in the proper BLM State Office.)
8. For all mining claims which require assessment work, you must record an affidavit of labor on or before the December 30th immediately following the filing of this waiver. For all other mining claims or sites waived, you must record a notice of intent to hold on or before the December 30th immediately following the filing of this waiver.
9. Mill and tunnel sites may also be listed on this waiver and be waived from payment of the maintenance fee. A notice of intent to hold for these sites is required to be filed by the December 30th following the filing of this waiver.

RECEIVED
 BLM AZ STATE OFFICE
 2016 AUG - 5 P 1:59
 PHOENIX - ARIZONA
 FOR OFFICIAL USE ONLY

When Recorded Return Document to:

Carl Lessy
1255 South Savage Lane
Cottonwood, AZ 86326

406352

Check here is this is a change of address.

Telephone: 417-741-2389

E-mail address: _____

AFFIDAVIT OF PERFORMANCE OF ANNUAL WORK

1. State of Arizona, County of Yavapai ss:

2. I (Name) Carl Lessy

3. Reside at (Address) 1255 South Savage Lane

City Cottonwood County Yavapai

RECEIVED
BLM AZ STATE OFFICE
2016 AUG -5 P 1:59
PHOENIX, ARIZONA
BLM
Date
Stamp

State AZ Zip 86326 being duly sworn, depose and say that I am a citizen of the United States, more than eighteen years of age, and that all of the facts set forth in this affidavit, subject to the provisions and penalties of 18 U.S.C. 1001 pertaining to the filing of false, fictitious, or fraudulent statements with the United States, are true and correct according to the best of my knowledge, information and belief.

4. Owner's name and address (If not shown in Items 1-3 above). _____

5. That I am personally acquainted with the mining claim(s). The work and improvements were made by and at the expense of the owner(s) of said claim(s). Said contiguous group of claims, listed on this document, are situated in the

(optional) Mining District; Yavapai County, Arizona.

Line No.	AMC NUMBER	CLAIM/SITE NAME	COUNTY RECORDER DATA (If available)	TWP	RNG	SEC
1	406352	Top Hat	Book 4806 Page 270	10 N	2 E	5
2						
3						
4						
5						
6						

RECEIVED
BLM AZ STATE OFFICE
2016 AUG - 5 P 1:59
PHOENIX, ARIZONA

BLM
Date
Stamp

7						
8						
9						
10						

6. That between the dates starting at 12 o'clock noon on September 1, 20 15 and ending at 12 o'clock noon on September 1, 20 16 at least \$ 100 dollars worth of work and improvements were done and performed upon said claim(s) or upon one or more of a contiguous group of claims for the benefit of all, wholly or partly outside of a contiguous group of claims for the benefit of all, not including the location work.

7. That the following persons were employed to perform the work and improvements described herein: _____
Carl Lessy

8. That the work and improvements performed were: _____
Dry Washing, Metal Detecting, Dry Panning, and Claim Improvement


9. Dated: 8/1/16 Signature: Carl Lessy

SUBSCRIBED AND SWORN TO before me, a Notary Public, this 1 day of August 20 16

By: Carl Lessy

Notary Public _____

My Commission Expires Aug 10, 2019

 **JESSE SMITH**
Notary Public - State of Arizona
YAVAPAI COUNTY
My Commission Expires
May 10, 2019

Bureau of Land Management
Arizona State Office
www.blm.gov/az

No. of Claims: 1 x \$10 = 10.00
Check No.: cash Init. EC
Receipt No.: 3622284
For BLM Use Only

United States Department of the Interior
Bureau of Land Management
 DIV OF LANDS, MINRLS & ENERGY
 ONE N CENTRAL AVE
 PHOENIX, AZ 85004 -4427
 Phone: 602-417-9200

Receipt

No: 3622284

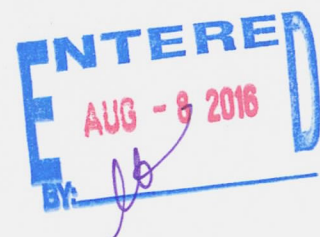
Transaction #: 3726017	
Date of Transaction: 08/05/2016	
CUSTOMER:	
CARL LESSY 1255 S SAVAGE LN COTTONWOOD, AZ 86326-5650 US	

LINE #	QTY	DESCRIPTION	REMARKS	UNIT PRICE	TOTAL
1	1.00	LOCATABLE MINERALS / MINING CLAIMS- NOT NEW-UNADJUD, ONE AUTH NO. ONLY / MINING CLAIM MONEY RECEIVED CASES: AMC406352/\$10.00	2017 WAIV & 2016 POL (1)	- n/a -	10.00
TOTAL:					\$10.00

PAYMENT INFORMATION			
1	AMOUNT:	10.00	POSTMARKED: N/A
	TYPE:	CASH	RECEIVED: 08/05/2016
	NAME:	LESSY, CARL 1255 S SAVAGE LN COTTONWOOD AZ 86326-5650 US	

REMARKS

This receipt was generated by the automated BLM Collections and Billing System and is a paper representation of a portion of the official electronic record contained therein.



406352

SLG

MAINTENANCE FEE WAIVER CERTIFICATION

FORM APPROVED
OMB NO. 1004-0114
Expires: October 31, 2016

SEE INSTRUCTIONS ON PAGE 2

1. This small miner waiver is filed for the assessment year beginning on September 1, 2015 and ending on September 1, 2016.
2. The undersigned and all related parties owned ten or fewer mining claims, mill, or tunnel sites located and maintained on Federal lands in the United States of America on September 1, 2015.
3. The undersigned have performed the assessment work required by law for each mining claim listed prior to filing this waiver and understand that by filing this form, the undersigned must file an affidavit of assessment work with the Bureau of Land Management (BLM) by the December 30th following the filing of this waiver.
4. The undersigned understand that if the assessment work obligation has not yet come due under 30 U.S.C. 28 (for those claims in their first assessment year only), a notice of intent to hold reciting this condition must be recorded by the December 30th following the filing of this waiver.
5. The undersigned understand that mill and tunnel sites may also be listed on this waiver and be waived from payment of the maintenance fee, and that a notice of intent to hold for these sites is required to be filed with the BLM by the December 30th following the filing of this waiver.
6. The undersigned understand and acknowledge that pursuant to 43 U.S.C. 1212 and 18 U.S.C. 1001, the filing or recording of a false, fictitious, or fraudulent document with the BLM may result in a fine of up to \$250,000, a prison term not to exceed five years, or both.
7. The mining claims, mill or tunnel sites for which this waiver from payment of the maintenance fees is requested are:

CLAIM OR SITE NAME	BLM RECORDATION SERIAL NUMBER
1. Top Hat	406352 ✓
2.	
3.	
4.	
5.	
6.	
7.	
8.	
9.	
10.	

The owner(s) (claimants) of the above mining claims and sites are:

Carl Lessy

(Owner's Name - Please Print)

Carl Lessy

(Owner's Signature)

1255 South Savage Lane

(Owner's Mailing Address)

Cottonwood

(City)

AZ

(State)

86326

(Zip Code)

(Owner's Name - Please Print)

(Owner's Signature)

(Owner's Mailing Address)

(City)

(State)

(Zip Code)

(Owner's Name - Please Print)

(Owner's Signature)

(Owner's Mailing Address)

(City)

(State)

(Zip Code)

(Owner's Name - Please Print)

(Owner's Signature)

(Owner's Mailing Address)

(City)

(State)

(Zip Code)

(Continued on page 2)

PHOENIX, ARIZONA

2015 AUG 13 P 2:41

RECEIVED BLM AZ STATE OFFICE

INTEREST
SEP 03 2015
BY: *[Signature]*

NWV
9/3/2015
[Signature]

(Owner's Name - Please Print)	(Owner's Signature)
(Owner's Mailing Address)	(City) (State) (Zip Code)
(Owner's Name - Please Print)	(Owner's Signature)
(Owner's Mailing Address)	(City) (State) (Zip Code)
(Owner's Name - Please Print)	(Owner's Signature)
(Owner's Mailing Address)	(City) (State) (Zip Code)
(Owner's Name - Please Print)	(Owner's Signature)
(Owner's Mailing Address)	(City) (State) (Zip Code)

18 U.S.C. 1001 and 43 U.S.C. 1212 make it a crime for any person knowingly and willfully to make to any department or agency of the United States any false, fictitious or fraudulent statements or representations as to any matter within its jurisdiction.

INSTRUCTIONS

1. This certification is made under the provisions of 43 U.S.C. § 1744 and 30 U.S.C. §28-28k and the regulations thereunder (43 CFR Part 3830).
2. The claimant(s) must fill in the dates in paragraph 1 for the beginning and ending of the assessment year for which this waiver is sought.
3. The claimant(s) must fill in the date in paragraph 2 for the beginning of the assessment year for which this waiver is sought.
4. All claim and site names and BLM serial numbers must be listed for the mining claims, mill sites, and tunnel sites for which the waiver is sought.
5. All owners of the mining claims, mill sites, and tunnel sites and their addresses must be given.
6. This waiver form must be signed by all the claimants or their designated agent, in original form. If an agent is designated, a notarized designation of agent, signed by all of the claimants with proper address given, must be submitted with this waiver.
7. This form must be filed no later than September 1st for the upcoming assessment year in the BLM State Office where the mining claims or sites are recorded, or the waiver cannot be granted by the BLM. (Example: To obtain a waiver for the assessment year 2012, which begins on September 1, 2011, you must qualify for and file for a waiver no later than September 1, 2011, in the proper BLM State Office.)
8. For all mining claims which require assessment work, you must record an affidavit of labor on or before the December 30th immediately following the filing of this waiver. For all other mining claims or sites waived, you must record a notice of intent to hold on or before the December 30th immediately following the filing of this waiver.
9. Mill and tunnel sites may also be listed on this waiver and be waived from payment of the maintenance fee. A notice of intent to hold for these sites is required to be filed by the December 30th following the filing of this waiver.

PHOENIX, ARIZONA

FOR OFFICIAL USE ONLY

2015 AUG 13 P 2:41

RECEIVED

BLM AZ STATE OFFICE

406352

When Recorded Return Document to:

Carl Lessy

1255 South Savage Lane

Cottonwood, AZ 86326

Check here is this is a change of address.

Telephone: 417-741-2389

E-mail address: _____

AFFIDAVIT OF PERFORMANCE OF ANNUAL WORK

RECEIVED
BLM AZ STATE OFFICE
2015 AUG 13 P 2:41
PHOENIX, ARIZONA
BLM
Date
Stamp

1. State of Arizona, County of Yavapai ss:

2. I (Name) Carl Lessy

3. Reside at (Address) 1255 South Savage Lane

City Cottonwood County Yavapai

State AZ Zip 86326 being duly sworn, depose and say that I am a citizen of the United States, more than eighteen years of age, and that all of the facts set forth in this affidavit, subject to the provisions and penalties of 18 U.S.C. 1001 pertaining to the filing of false, fictitious, or fraudulent statements with the United States, are true and correct according to the best of my knowledge, information and belief.

4. Owner's name and address (If not shown in Items 1-3 above). _____

5. That I am personally acquainted with the mining claim(s). The work and improvements were made by and at the expense of the owner(s) of said claim(s). Said contiguous group of claims, listed on this document, are situated in the

_____ (optional) Mining District; Yavapai County, Arizona.

Line No.	AMC NUMBER	CLAIM/SITE NAME	COUNTY RECORDER DATA (If available)	TWP	RNG	SEC
1	406352	Top Hat	Book 4806 Page 270	10 N	2 E	5
2						
3						
4						
5						
6						

Form: MCF108

Revised July 2014

Page 1 of 2

RECEIVED
AUG 18 2015
BY: [Signature]

RECEIVED
 J. M. AZ STATE OFFICE
 PHOENIX, ARIZONA
 2015 AUG 13 P 2:44
 BLM
 Date
 Stamp

7					
8					
9					
10					

6. That between the dates starting at 12 o'clock noon on September 1, 20 14 and ending at 12 o'clock noon on September 1, 20 15 at least \$ 100 dollars worth of work and improvements were done and performed upon said claim(s) or upon one or more of a contiguous group of claims for the benefit of all, wholly or partly outside of a contiguous group of claims for the benefit of all, not including the location work.

7. That the following persons were employed to perform the work and improvements described herein: Carl Lessy

8. That the work and improvements performed were: Dry Washing, Metal Detecting, Dry Panning, and Claim Improvement

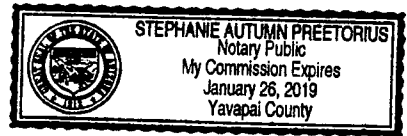
9. Dated: 8/10/15 Signature: Carl Lessy

SUBSCRIBED AND SWORN TO before me, a Notary Public, this 10th day of August 20 15

By: Stephanie Preetorius

Notary Public [Signature]

My Commission Expires 01/26/2019



Bureau of Land Management
 Arizona State Office
www.blm.gov/az

No. of Claims: 1 x \$10 = 10.00
 Check No.: CASH Init. [Signature]
 Receipt No.: 3366415
 For BLM Use Only

United States Department of the Interior
Bureau of Land Management
 LANDS/RECREATION & PLANNING
 ONE N CENTRAL AVE
 PHOENIX, AZ 85004 -2203
 Phone: 602-417-9200

Receipt

No: 3366415

Transaction #: 3464492	
Date of Transaction: 08/13/2015	
CUSTOMER:	
CARL LESSY 1255 S SAVAGE LN COTTONWOOD, AZ 86326-5650 US	

LINE #	QTY	DESCRIPTION	REMARKS	UNIT PRICE	TOTAL
1	1.00	LOCATABLE MINERALS / MINING CLAIMS- NOT NEW-UNADJUD, ONE AUTH NO. ONLY / MINING CLAIM MONEY RECEIVED CASES: AMC406352/\$10.00	2015 POL & 2016 WAIV (1)	- n/a -	10.00
TOTAL:					\$10.00

PAYMENT INFORMATION					
1	AMOUNT:	10.00	POSTMARKED:	N/A	
	TYPE:	CASH	RECEIVED:	08/13/2015	
	NAME:	LESSY, CARL 1255 S SAVAGE LN COTTONWOOD AZ 86326-5650 US			

REMARKS

This receipt was generated by the automated BLM Collections and Billing System and is a paper representation of a portion of the official electronic record contained therein.

ENTERED
 AUG 18 2015
 RIAN

UNITED STATES
DEPARTMENT OF THE INTERIOR
BUREAU OF LAND MANAGEMENT

286

ERG

FORM APPROVED
OMB NO. 1004-0114
Expires: August 31, 2013

MAINTENANCE FEE WAIVER CERTIFICATION

SEE INSTRUCTIONS ON PAGE 2

Amc 406352

1. This small miner waiver is filed for the assessment year beginning on September 1, 2014 and ending on September 1, 2015.
2. The undersigned and all related parties owned ten or fewer mining claims, mill, or tunnel sites located and maintained on Federal lands in the United States of America on September 1, 2014.
3. The undersigned have performed the assessment work required by law for each mining claim listed prior to filing this waiver and understand that by filing this form, an affidavit of assessment work must be recorded by the December 30th following the filing of this waiver.
4. The undersigned understand that if the assessment work obligation has not yet come due under 30 U.S.C. 28 (for those claims in their first assessment year only), a notice of intent to hold reciting this condition must be recorded by the December 30th following the filing of this waiver.
5. The undersigned understand that mill and tunnel sites may also be listed upon this waiver and be waived from payment of the maintenance fee, and that a notice of intent to hold for these sites is required to be recorded by the December 30th immediately following the filing of this waiver.
6. The undersigned understand and acknowledge that pursuant to 43 U.S.C. 1212 and 18 U.S.C. 1001, the filing or recording of a false, fictitious, or fraudulent document with the Bureau of Land Management may result in a fine of up to \$250,000, a prison term not to exceed five years, or both.
7. The mining claims, mill or tunnel sites for which this waiver from payment of the maintenance fees is requested are:

CLAIM OR SITE NAME	BLM RECORDATION SERIAL NUMBER
1. Top Hat	✓ 406352
2.	
3.	
4.	
5.	
6.	
7.	
8.	
9.	
10.	

The owner(s) (claimants) of the above mining claims and sites are:

Carl Lessy ✓
(Owner's Name - Please Print)

Carl Lessy
(Owner's Signature)

1063 S. 14th St.
(Street or P.O. Box)

Cottonwood AZ 86326
(City) (State) (Zip Code)

ENTERED
AC 483
SEP 10 2014
BY: PB

(Owner's Name - Please Print)

(Owner's Signature)

(Street or P.O. Box)

(City) (State) (Zip Code)

(Owner's Name - Please Print)

(Owner's Signature)

(Street or P.O. Box)

(City) (State) (Zip Code)

PHOENIX, ARIZONA
2014 AUG 15 P 3:10
RECEIVED
BLM AZ STATE OFFICE

NW CHECKED SEP 22 2014 (City) (State) (Zip Code)

PB

(Owner's Name - Please Print)	(Owner's Signature)		
(Street or P.O. Box)	(City)	(State)	(Zip Code)
(Owner's Name - Please Print)	(Owner's Signature)		
(Street or P.O. Box)	(City)	(State)	(Zip Code)
(Owner's Name - Please Print)	(Owner's Signature)		
(Street or P.O. Box)	(City)	(State)	(Zip Code)
(Owner's Name - Please Print)	(Owner's Signature)		
(Street or P.O. Box)	(City)	(State)	(Zip Code)

Title 18 U.S.C. Section 1001 and Title 43 U.S.C. Section 1212 makes it a crime for any person knowingly and willfully to make to any department or agency of the United States any false, fictitious or fraudulent statements or representations as to any matter within its jurisdiction.

INSTRUCTIONS

1. This certification is made under the provisions of §1744 of Title 43 and § 28-28k of Title 30 of the United States Code; and the regulations thereunder (43 CFR Part 3830).
2. The claimant(s) must fill in the dates in paragraph 1 for the beginning and ending of the assessment year for which this waiver is sought.
3. The claimant(s) must fill in the date in paragraph 2 for the beginning of the assessment year for which this waiver is sought.
4. All claim and site names and Bureau of Land Management (BLM) serial numbers must be listed for the mining claims, mill sites, and tunnel sites for which the waiver is sought.
5. All owners of the mining claims, mill sites, and tunnel sites and their addresses must be given.
6. This waiver form must be signed by all the claimants or their designated agent, in original form. If an agent is designated, a notarized designation of agent, signed by all of the claimants with proper address given, must be submitted with this waiver.
7. This form must be filed no later than September 1st for the upcoming assessment year in the BLM State Office where the mining claims or sites are recorded, or the waiver cannot be granted by the BLM. (Example: To obtain a waiver for the assessment year 2012, which begins on September 1, 2011, you must qualify for and file for a waiver no later than September 1, 2011, in the proper BLM State Office.)
8. For all mining claims which require assessment work, you must record an affidavit of labor on or before the December 30th immediately following the filing of this waiver. For all other mining claims or sites waived, you must record a notice of intent to hold on or before the December 30th immediately following the filing of this waiver.
9. Mill and tunnel sites may also be listed upon this waiver and be waived from payment of the maintenance fee. A notice of intent to hold for these sites is required to be filed by the December 30th following the filing of this waiver.

PHOENIX, ARIZONA
 RECEIVED
 BLM AZ STATE OFFICE
 JUN 15 P 3:10
 FOR OFFICIAL USE ONLY

AMC 406352

When Recorded Return Document to:

Carl Lessy
1063 S. 14th St.
Cottonwood, AZ 86326

Check here is this is a change of address.

Telephone: 417-741-2389

E-mail address: _____

AFFIDAVIT OF PERFORMANCE OF ANNUAL WORK

1. State of Arizona, County of Yavapai ss:

2. I (Name) Carl Lessy

3. Reside at (Address) 1063 S. 14th St.

City Cottonwood County Yavapai

RECEIVED
BLM AZ STATE OFFICE
2014 AUG 15 P 3:11
PHOENIX, ARIZONA
BLM
Date
Stamp

State AZ Zip 86326 being duly sworn, depose and say that I am a citizen of the United States, more than eighteen years of age, and that all of the facts set forth in this affidavit, subject to the provisions and penalties of 18 U.S.C. 1001 pertaining to the filing of false, fictitious, or fraudulent statements with the United States, are true and correct according to the best of my knowledge, information and belief.

4. Owner's name and address (If not shown in Items 1-3 above), Carl Lessy
1063 S. 14th St. Cottonwood, AZ 86326

5. That I am personally acquainted with the mining claim(s). The work and improvements were made by and at the expense of the owner(s) of said claim(s). Said contiguous group of claims, listed on this document, are situated in the _____ (optional) Mining District; Yavapai County, Arizona.

Line No.	AMC NUMBER	CLAIM/SITE NAME	COUNTY RECORDER DATA (If available)	TWP	RNG	SEC
1	406352	Top Hat	Book 4806 Page 270	10N	2E	5
2						
3						
4						
5						
6						

Form: MCF108
Revised Jan. 2006
Page 1 of 2

ENTERED
AUG 18 2014
BY: Ran

RECEIVED
AZ STATE OFFICE
2014 AUG 15 P 3 11
PHOENIX, ARIZONA

BLM
Date
Stamp

7					
8					
9					
10					

6. That between the dates starting at 12 o'clock noon on September 1, 20 13 and ending at 12 o'clock noon on September 1, 20 14 at least \$ 150 dollars worth of work and improvements were done and performed upon said claim(s) or upon one or more of a contiguous group of claims for the benefit of all, wholly or partly outside of a contiguous group of claims for the benefit of all, not including the location work.

7. That the following persons were employed to perform the work and improvements described herein: Carl Lessy

8. That the work and improvements performed were: Dry Washing, Metal Detecting, Dry Panning, and Claim Improvement

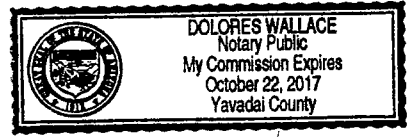
9. Dated: 7/24/14 Signature: Carl Lessy

SUBSCRIBED AND SWORN TO before me, a Notary Public, this 24th day of July 20 14

By: Carl Lessy

Notary Public Dolores Wallace

My Commission Expires 10/22/2017



Bureau of Land Management
Arizona State Office
www.az.blm.gov

No. of Claims: 1 x \$10 = 10.00
Check No.: CASH Init. SDG
Receipt No.: 3102904
For BLM Use Only

United States Department of the Interior
Bureau of Land Management
 LANDS/RECREATION & PLANNING
 ONE N CENTRAL AVE
 PHOENIX, AZ 85004 -2203
 Phone: 602-417-9200

ENTERED
 AUG 18 2014
 BY: *Rita*

Receipt

No: 3102904

Transaction #: 3194478	
Date of Transaction: 08/15/2014	
CUSTOMER:	
CARL LESSY 1063 S 14TH ST COTTONWOOD, AZ 86326-4526 US	

LINE #	QTY	DESCRIPTION	REMARKS	UNIT PRICE	TOTAL
1	1.00	LOCATABLE MINERALS / MINING CLAIMS- NOT NEW-UNADJUD, ONE AUTH NO. ONLY / MINING CLAIM MONEY RECEIVED CASES: AMC406352/\$10.00	2015 WAIV & 2014 POL (1)	- n/a -	10.00
TOTAL:					\$10.00

PAYMENT INFORMATION					
1	AMOUNT:	10.00	POSTMARKED:	N/A	
	TYPE:	CASH	RECEIVED:	08/15/2014	
	NAME:	LESSY, CARL 1063 S 14TH ST COTTONWOOD AZ 86326-4526 US			

REMARKS

This receipt was generated by the automated BLM Collections and Billing System and is a paper representation of a portion of the official electronic record contained therein.

406352

Form 3830-2
(September 2010)

UNITED STATES
DEPARTMENT OF THE INTERIOR
BUREAU OF LAND MANAGEMENT

MAINTENANCE FEE WAIVER CERTIFICATION

96

FORM APPROVED
OMB NO. 1004-0114
Expires: August 31, 2013

SEE INSTRUCTIONS ON PAGE 2

1. This small miner waiver is filed for the assessment year beginning on September 1, 2013 and ending on September 1, 2014.
2. The undersigned and all related parties owned ten or fewer mining claims, mill, or tunnel sites located and maintained on Federal lands in the United States of America on September 1, 2013.
3. The undersigned have performed the assessment work required by law for each mining claim listed prior to filing this waiver and understand that by filing this form, an affidavit of assessment work must be recorded by the December 30th following the filing of this waiver.
4. The undersigned understand that if the assessment work obligation has not yet come due under 30 U.S.C. 28 (for those claims in their first assessment year only), a notice of intent to hold reciting this condition must be recorded by the December 30th following the filing of this waiver.
5. The undersigned understand that mill and tunnel sites may also be listed upon this waiver and be waived from payment of the maintenance fee, and that a notice of intent to hold for these sites is required to be recorded by the December 30th immediately following the filing of this waiver.
6. The undersigned understand and acknowledge that pursuant to 43 U.S.C. 1212 and 18 U.S.C. 1001, the filing or recording of a false, fictitious, or fraudulent document with the Bureau of Land Management may result in a fine of up to \$250,000, a prison term not to exceed five years, or both.
7. The mining claims, mill or tunnel sites for which this waiver from payment of the maintenance fees is requested are:

CLAIM OR SITE NAME	BLM RECORDATION SERIAL NUMBER
1. Top Hat	406352
2.	
3.	
4.	
5.	
6.	
7.	
8.	
9.	
10.	

The owner(s) (claimants) of the above mining claims and sites are:

Carl Lessy
 (Owner's Name - Please Print)

1063 S. 14th St.
 (Street or P.O. Box)

Cottonwood AZ 86326
 (City) (State) (Zip Code)

Carl Lessy
 (Owner's Signature)

 (Owner's Name - Please Print)

 (Street or P.O. Box)

 (City) (State) (Zip Code)

 (Owner's Signature)

 (Owner's Name - Please Print)

 (Street or P.O. Box)

 (City) (State) (Zip Code)

1/3c

PHOENIX, ARIZONA
 2013 JUL 18 P 2:41
 RECEIVED
 BLM AZ STATE OFFICE

 (Owner's Signature)

ENTERED
 SEP 12 2013
 BY: *TS*

(Owner's Name - Please Print)	(Owner's Signature)		
(Street or P.O. Box)	(City)	(State)	(Zip Code)
(Owner's Name - Please Print)	(Owner's Signature)		
(Street or P.O. Box)	(City)	(State)	(Zip Code)
(Owner's Name - Please Print)	(Owner's Signature)		
(Street or P.O. Box)	(City)	(State)	(Zip Code)
(Owner's Name - Please Print)	(Owner's Signature)		
(Street or P.O. Box)	(City)	(State)	(Zip Code)

Title 18 U.S.C. Section 1001 and Title 43 U.S.C. Section 1212 makes it a crime for any person knowingly and willfully to make to any department or agency of the United States any false, fictitious or fraudulent statements or representations as to any matter within its jurisdiction.

INSTRUCTIONS

1. This certification is made under the provisions of §1744 of Title 43 and § 28-28k of Title 30 of the United States Code; and the regulations thereunder (43 CFR Part 3830).
2. The claimant(s) must fill in the dates in paragraph 1 for the beginning and ending of the assessment year for which this waiver is sought.
3. The claimant(s) must fill in the date in paragraph 2 for the beginning of the assessment year for which this waiver is sought.
4. All claim and site names and Bureau of Land Management (BLM) serial numbers must be listed for the mining claims, mill sites, and tunnel sites for which the waiver is sought.
5. All owners of the mining claims, mill sites, and tunnel sites and their addresses must be given.
6. This waiver form must be signed by all the claimants or their designated agent, in original form. If an agent is designated, a notarized designation of agent, signed by all of the claimants with proper address given, must be submitted with this waiver.
7. This form must be filed no later than September 1st for the upcoming assessment year in the BLM State Office where the mining claims or sites are recorded, or the waiver cannot be granted by the BLM. (Example: To obtain a waiver for the assessment year 2012, which begins on September 1, 2011, you must qualify for and file for a waiver no later than September 1, 2011, in the proper BLM State Office.)
8. For all mining claims which require assessment work, you must record an affidavit of labor on or before the December 30th immediately following the filing of this waiver. For all other mining claims or sites waived, you must record a notice of intent to hold on or before the December 30th immediately following the filing of this waiver.
9. Mill and tunnel sites may also be listed upon this waiver and be waived from payment of the maintenance fee. A notice of intent to hold for these sites is required to be filed by the December 30th following the filing of this waiver.

PHOENIX, ARIZONA
 2013 JUL 18 P 2:41
 RECEIVED
 BLM AZ STATE OFFICE

FOR OFFICIAL USE ONLY

When Recorded Return Document to:

Carl Lessy
1063 S. 14th St.
Cottonwood, AZ 86326

Check here is this is a change of address. *AT*

Telephone: 417-741-2389

E-mail address: _____

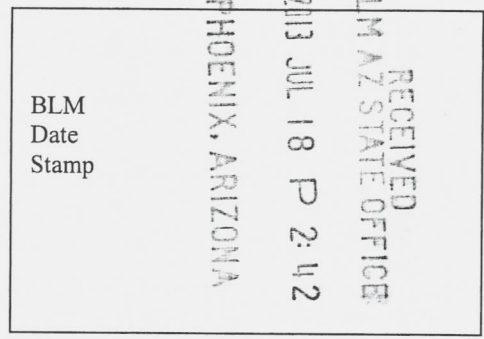
AFFIDAVIT OF PERFORMANCE OF ANNUAL WORK

1. State of Arizona, County of Yavapai ss:

2. I (Name) Carl Lessy

3. Reside at (Address) 1063 S. 14th St.

City Cottonwood County Yavapai



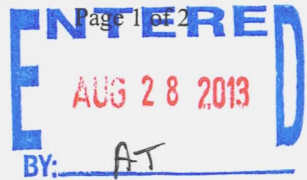
State AZ Zip 86326 being duly sworn, depose and say that I am a citizen of the United States, more than eighteen years of age, and that all of the facts set forth in this affidavit, subject to the provisions and penalties of 18 U.S.C. 1001 pertaining to the filing of false, fictitious, or fraudulent statements with the United States, are true and correct according to the best of my knowledge, information and belief.

4. Owner's name and address (If not shown in Items 1-3 above). Carl Lessy
1063 S. 14th St. Cottonwood, AZ 86326

5. That I am personally acquainted with the mining claim(s). The work and improvements were made by and at the expense of the owner(s) of said claim(s). Said contiguous group of claims, listed on this document, are situated in the _____ (optional) Mining District; Yavapai County, Arizona.

Line No.	AMC NUMBER	CLAIM/SITE NAME	COUNTY RECORDER DATA (If available)	TWP	RNG	SEC
1	406352	Top Hat	Book 4806 Page 270	10N	2E	5
2						
3						
4						
5						
6						

Form: MCF108
Revised Jan. 2006



RECEIVED
 ARIZONA STATE OFFICE
 2013 JUL 18 P 2:42
 PHOENIX, ARIZONA
 BLM
 Date
 Stamp

7					
8					
9					
10					

6. That between the dates starting at 12 o'clock noon on September 1, 20 12 and ending at 12 o'clock noon on September 1, 20 13 at least \$ 150 dollars worth of work and improvements were done and performed upon said claim(s) or upon one or more of a contiguous group of claims for the benefit of all, wholly or partly outside of a contiguous group of claims for the benefit of all, not including the location work.

7. That the following persons were employed to perform the work and improvements described herein: _____
Carl Lessy

8. That the work and improvements performed were: Dry Washing, Metal Detecting, Dry Panning, and Claim Improvement


9. Dated: 6-24-13 Signature: x Carl Lessy

SUBSCRIBED AND SWORN TO before me, a Notary Public, this 24th day of June 20 13

By: Carl Lessy

Notary Public Katrina L. Ontiveros

My Commission Expires 12-19-2013



Bureau of Land Management
 Arizona State Office
www.az.blm.gov

No. of Claims: 1 x \$10 = 10
 Check No.: CASH Init. SC
 Receipt No.: 2835407
 For BLM Use Only

United States Department of the Interior
Bureau of Land Management
 LANDS/RECREATION & PLANNING
 ONE N CENTRAL AVE
 PHOENIX, AZ 85004 -2203
 Phone: 602-417-9200

Receipt

No: 2835407

Transaction #: 2920911	
Date of Transaction: 07/18/2013	
CUSTOMER:	
CARI LESSY 1063 S 14TH ST COTTONWOOD, AZ 86326-4526 US	

LINE #	QTY	DESCRIPTION	REMARKS	UNIT PRICE	TOTAL
1	1.00	LOCATABLE MINERALS / MINING CLAIMS-NOT NEW-UNADJUD, ONE AUTH NO. ONLY / MINING CLAIM MONEY RECEIVED CASES: AMC406352/\$10.00	WAIVER (1) 2014 POL (1) 2013	- n/a -	10.00
TOTAL:					\$10.00

PAYMENT INFORMATION					
1	AMOUNT:	10.00	POSTMARKED:	N/A	
	TYPE:	CASH	RECEIVED:	07/18/2013	
	NAME:	LESSY, CARI 1063 S 14TH ST COTTONWOOD AZ 86326-4526 US			

REMARKS

This receipt was generated by the automated BLM Collections and Billing System and is a paper representation of a portion of the official electronic record contained therein.

UNITED STATES
DEPARTMENT OF THE INTERIOR
BUREAU OF LAND MANAGEMENT

MAINTENANCE FEE WAIVER CERTIFICATION

AMC 406352

FORM APPROVED
OMB NO. 1004-0114
Expires: August 31, 2013

63

SEE INSTRUCTIONS ON PAGE 2

1. This small miner waiver is filed for the assessment year beginning on September 1, 2012 and ending on September 1, 2013
2. The undersigned and all related parties owned ten or fewer mining claims, mill, or tunnel sites located and maintained on Federal lands in the United States of America on September 1, 2012
3. The undersigned have performed the assessment work required by law for each mining claim listed prior to filing this waiver and understand that by filing this form, an affidavit of assessment work must be recorded by the December 30th following the filing of this waiver.
4. The undersigned understand that if the assessment work obligation has not yet come due under 30 U.S.C. 28 (for those claims in their first assessment year only), a notice of intent to hold reciting this condition must be recorded by the December 30th following the filing of this waiver.
5. The undersigned understand that mill and tunnel sites may also be listed upon this waiver and be waived from payment of the maintenance fee, and that a notice of intent to hold for these sites is required to be recorded by the December 30th immediately following the filing of this waiver.
6. The undersigned understand and acknowledge that pursuant to 43 U.S.C. 1212 and 18 U.S.C. 1001, the filing or recording of a false, fictitious, or fraudulent document with the Bureau of Land Management may result in a fine of up to \$250,000, a prison term not to exceed five years, or both.
7. The mining claims, mill or tunnel sites for which this waiver from payment of the maintenance fees is requested are:

CLAIM OR SITE NAME	BLM RECORDATION SERIAL NUMBER
1. TOP Hat	406352
2.	
3.	
4.	
5.	
6.	
7.	
8.	
9.	
10.	

The owner(s) (claimants) of the above mining claims and sites are:

Carl Lessy
 (Owner's Name - Please Print)
 475 N. Gasconade, ave. 114
 (Street or P.O. Box)
 Hartville Mo 65667
 (City) (State) (Zip Code)

Carl Lessy
 (Owner's Signature)

 (Owner's Name - Please Print)

 (Street or P.O. Box)

 (City) (State) (Zip Code)

 (Owner's Signature)

 (Owner's Name - Please Print)

 (Street or P.O. Box)

 (City) (State) (Zip Code)

 (Owner's Signature)

8/8/2012 TS
 ENTERED INTO COMPUTER

RECEIVED
 BLM AZ STATE OFFICE
 2012 AUG 3 P 3:00
 PHOENIX, ARIZONA

1/00

NW TS

~~Pauline Brown~~ Pauline Brown

Enclosed is another
~~the~~ "Mainten FEE Waiver
Certification" paper with
my signature on it, as you
requested. DMC 406352

You ask me to put in
~~the~~ writing my old
address: 6942 West Olive
ave #60 Peoria, AZ 85345

I have had a change of
address, my present address:

Carl Jessy
475 North Gasconade
ave. Box 114 Hartville,
Missouri 65667

Mrs. Brown I hope every
thing here is correct. Thank you
Carl Jessy

RECEIVED
BLM AZ STATE OFFICE
2012 AUG - 3 P 3:40
PHOENIX, ARIZONA

Carl Lessy
#114
475 N. Gasconade ave
Hartsville Missouri 65667


POSTAGE WILL BE PAID BY ADDRESSEE
01 AUG 2012 4:14 L



Att Paulene Brown
Bureau of Land Management
Arizona State Office
One North Central Avenue Suite 800
Phoenix Arizona 85004-4427

RECEIVED
FLM AZ STATE OFFICE
2012 AUG - 3 P 3 00
PHOENIX, ARIZONA

850048487



Carl Lessy
#114
475 N. Gasconade ave
Hartsville Missouri 65667

POSTAGE WILL BE PAID BY ADDRESSEE

01 AUG 2012 PM 1



ATTN Paulene Brown
Bureau of Land Management
Arizona State Office
one North Central Avenue Suite 800
Phoenix Arizona 85004-4427

RECEIVED
FLM AZ STATE OFFICE
2012 AUG - 3 P 3:00
PHOENIX, ARIZONA

8500434427



~~Pauline~~ Pauline Brown

Enclosed is another
~~the~~ "Maintenance Fee Waiver
Certification" paper with
my signature on it, as you
requested. DMC 406352

You ask me to put in
~~writing~~ writing my old
address: 6942 West Olive
ave #60 Peoria, AZ 85345

I have had a change of
address, my present address:

Carl Lessy
475 North Gasconade
ave. Box 114 Hartville,
Missouri 65667

Mrs. Brown I hope every
thing here is correct. Thank you
Carl Lessy

RECEIVED
BLM AZ STATE OFFICE
2012 AUG - 3 P 3:40
PHOENIX, ARIZONA

**DEPARTMENT OF THE INTERIOR
BUREAU OF LAND MANAGEMENT
MINING CLAIMS**

Run Date/Time: 08/06/2012 10:18 AM

(LIVE) Serial Register Page

Page 1 of 1

01 05-10-1872;017STAT0091;30USC26,28,34
Case Type 384101: LODE CLAIM
Claim Name: TOP HAT
Commodity :
Case Disposition: ACTIVE
Required Maintenance Fee: \$140.00

Total Acres
20.660

Serial Number
AMC406352
Lead File Number
AMC406352

Name & Address	Int Rel	% Interest
LESSY CARL 475 N GASCONADE AVE APT 114 HARTVILLE, MO 65667-6130	CLAIMANT	0.0000000

Mer Twp	Rng	Sec	Quadrant	District/Field Office	County
14	0100N	0020E	005 SW	HASSAYAMPA FO	YAVAPAI

Act Date	Code	Action	Action Remarks	Receipt Number
03/10/2011	403	LOCATION DATE		
03/11/2011	395	RECORDATION NOTICE RECD	1	2308264
08/09/2011	483	SMALL MINER CERT FILED	2012	
08/09/2011	480	EVID OF ASSMT FILED	2011	2400185
03/11/2011	484	LOCATION YEAR / MAINTENANCE	2011	2308264
07/02/2012	392	MONIES RECEIVED	\$10.00;1	2600394
05/25/2012	396	TRF OF INTEREST FILED	BILYEU JIM	2576357
06/27/2011	669	LAND STATUS CHECKED		
03/11/2011	501	ACCT ADV IN LEAD FILE	AMC406352;	

Line Nr Remarks

UNITED STATES
DEPARTMENT OF THE INTERIOR
BUREAU OF LAND MANAGEMENT

MAINTENANCE FEE WAIVER CERTIFICATION

A-91.

FORM APPROVED
OMB NO. 1004-0114
Expires: August 31, 2013

63

Amc 406352

SEE INSTRUCTIONS ON PAGE 2

- This small miner waiver is filed for the assessment year beginning on September 1, *2012* and ending on September 1, *2013*
- The undersigned and all related parties owned ten or fewer mining claims, mill, or tunnel sites located and maintained on Federal lands in the United States of America on September 1, *2012*.
- The undersigned have performed the assessment work required by law for each mining claim listed prior to filing this waiver and understand that by filing this form, an affidavit of assessment work must be recorded by the December 30th following the filing of this waiver.
- The undersigned understand that if the assessment work obligation has not yet come due under 30 U.S.C. 28 (for those claims in their first assessment year only), a notice of intent to hold reciting this condition must be recorded by the December 30th following the filing of this waiver.
- The undersigned understand that mill and tunnel sites may also be listed upon this waiver and be waived from payment of the maintenance fee, and that a notice of intent to hold for these sites is required to be recorded by the December 30th immediately following the filing of this waiver.
- The undersigned understand and acknowledge that pursuant to 43 U.S.C. 1212 and 18 U.S.C. 1001, the filing or recording of a false, fictitious, or fraudulent document with the Bureau of Land Management may result in a fine of up to \$250,000, a prison term not to exceed five years, or both.
- The mining claims, mill or tunnel sites for which this waiver from payment of the maintenance fees is requested are:

CLAIM OR SITE NAME	BLM RECORDATION SERIAL NUMBER
<i>TOP Hat</i>	<i>406352</i>

RECEIVED
BLM AZ STATE OFFICE
2012 JUN 29 P 2:40
PHOENIX, ARIZONA

The owner(s) (claimants) of the above mining claims and sites are:

Carl Lessy

(Owner's Name - Please Print)

[Redacted Signature]

(Owner's Signature)

* *475 N Gasconade, ave.*

(Street or P.O. Box)

BOX 114

Hartville

(City)

MO 65667

(State)

(Zip Code)

*Corrected copy
Received 8/3/12
PB*

JUL 30 2012 Updated Address

(Owner's Name - Please Print)

[Redacted Signature]

(Owner's Signature)

(Street or P.O. Box)

(City)

(State)

(Zip Code)

(Owner's Name - Please Print)

[Redacted Signature]

(Owner's Signature)

(Street or P.O. Box)

(City)

(State)

(Zip Code)

(Owner's Name - Please Print)	(Owner's Signature)		
(Street or P.O. Box)	(City)	(State)	(Zip Code)

(Owner's Name - Please Print)	(Owner's Signature)		
(Street or P.O. Box)	(City)	(State)	(Zip Code)

(Owner's Name - Please Print)	(Owner's Signature)		
(Street or P.O. Box)	(City)	(State)	(Zip Code)

(Owner's Name - Please Print)	(Owner's Signature)		
(Street or P.O. Box)	(City)	(State)	(Zip Code)


RECEIVED
 BLM AZ STATE OFFICE
 2012 JUN 29 P 2:40
 PHOENIX, ARIZONA

Title 18 U.S.C. Section 1001 and Title 43 U.S.C. Section 1212 makes it a crime for any person knowingly and willfully to make to any department or agency of the United States any false, fictitious or fraudulent statements or representations as to any matter within its jurisdiction.

INSTRUCTIONS

1. This certification is made under the provisions of §1744 of Title 43 and § 28-28k of Title 30 of the United States Code; and the regulations thereunder (43 CFR Part 3830).
2. The claimant(s) must fill in the dates in paragraph 1 for the beginning and ending of the assessment year for which this waiver is sought.
3. The claimant(s) must fill in the date in paragraph 2 for the beginning of the assessment year for which this waiver is sought.
4. All claim and site names and Bureau of Land Management (BLM) serial numbers must be listed for the mining claims, mill sites, and tunnel sites for which the waiver is sought.
5. All owners of the mining claims, mill sites, and tunnel sites and their addresses must be given.
6. This waiver form must be signed by all the claimants or their designated agent, in original form. If an agent is designated, a notarized designation of agent, signed by all of the claimants with proper address given, must be submitted with this waiver.
7. This form must be filed no later than September 1st for the upcoming assessment year in the BLM State Office where the mining claims or sites are recorded, or the waiver cannot be granted by the BLM. (Example: To obtain a waiver for the assessment year 2012, which begins on September 1, 2011, you must qualify for and file for a waiver no later than September 1, 2011, in the proper BLM State Office.)
8. For all mining claims which require assessment work, you must record an affidavit of labor on or before the December 30th immediately following the filing of this waiver. For all other mining claims or sites waived, you must record a notice of intent to hold on or before the December 30th immediately following the filing of this waiver.
9. Mill and tunnel sites may also be listed upon this waiver and be waived from payment of the maintenance fee. A notice of intent to hold for these sites is required to be filed by the December 30th following the filing of this waiver.

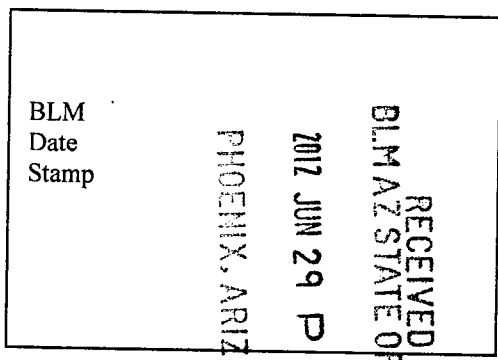
FOR OFFICIAL USE ONLY

When Recorded Return Document 
Carl Lessy
475 N Gasconade ave
Box 114 Hartville
Mo 65667

Check here is this is a change of address.
 Telephone: 417-741-2389
 E-mail address: _____

AFFIDAVIT OF PERFORMANCE OF ANNUAL WORK

1. State of Arizona, County of Yavapai ss:
 2. I (Name) Carl Lessy
 3. Reside at (Address) 475 N Gasconade
Box 114 ave
 City Hartville County Wright



State Mo Zip 65667 being duly sworn, depose and say that I am a citizen of the United States, more than eighteen years of age, and that all of the facts set forth in this affidavit, subject to the provisions and penalties of 18 U.S.C. 1001 pertaining to the filing of false, fictitious, or fraudulent statements with the United States, are true and correct according to the best of my knowledge, information and belief.

4. Owner's name and address (if not shown in Items 1-3 above). Carl Lessy 475
N Gasconade ave Box 114 Hartville, Mo. 65667

5. That I am personally acquainted with the mining claim(s). The work and improvements were made by and at the expense of the owner(s) of said claim(s). Said contiguous group of claims, listed on this document, are situated in the _____ (optional) Mining District; _____ County, Arizona.

Line No.	AMC NUMBER	CLAIM/SITE NAME	COUNTY RECORDER DATA (If available)	TWP	RNG	SEC
1	406352	TOP Hat		10	2e	5
2						
3						
4						
5						
6						

RECEIVED
BLM AZ STATE OFFICE
2012 JUN 29 P 2:40
PHOENIX, ARIZONA

BLM
Date
Stamp

7					
8					
9					
10					

6. That between the dates starting at 12 o'clock noon on September 1, 20 11 and ending at 12 o'clock noon on September 1, 20 12 at least \$ 250 dollars worth of work and improvements were done and performed upon said claim(s) or upon one or more of a contiguous group of claims for the benefit of all, wholly or partly outside of a contiguous group of claims for the benefit of all, not including the location work.

7. That the following persons were employed to perform the work and improvements described herein: _____

Carl Lessy

8. That the work and improvements performed were: Dry Washing, Metal Detecting, Dry Panning, and Claim Improvement

9. Dated: _____ Signature: Carl Lessy

SUBSCRIBED AND SWORN TO before me, a Notary Public, this 27 day of June 2012

By: Katie M. Wynn at Progressive Ozark

Notary Public Katie M. Wynn

My Commission Expires April 06, 2013


KATIE M. WYNN
Notary Public, Notary Seal
State of Missouri
Wright County
Commission # 09768732
My Commission Expires April 06, 2013

Bureau of Land Management
Arizona State Office
www.az.blm.gov

No. of Claims: 1 x \$10 = \$10.00
Check No.: 1011 Init. CLL
Receipt No.: 7600394
For BLM Use Only

Carl Jessy
475 N Gasconade ave
Box 114 Hartsville
Missouri 65667

SPRINGFIELD, MO 658
27 JUN 2012 PM 2 T



Bureau of Land Management
Arizona State Office
One North Central Avenue, Suite 8
Phoenix, Arizona 85004-4427

RECEIVED
BLMAZ STATE OFFICE
2012 JUN 29 P 2:39
PHOENIX, ARIZONA


8500434427



Carl Jessy
475 N Gasconade ave
Box 114 Hartsville
Missouri 65667

SPRINGFIELD, MO 656

27 JUN 2012 PM 2 T



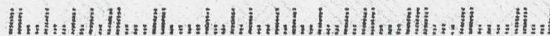
Bureau of Land Management
Arizona State Office
One North Central Avenue, Suite 800
Phoenix, Arizona 85004-4427

PHOENIX, ARIZONA

2012 JUN 29 P 2:39

RECEIVED
BLMAZ STATE OFFICE

850044427



United States Department of the Interior
Bureau of Land Management
 LANDS/RECREATION & PLANNING
 ONE N CENTRAL AVE
 PHOENIX, AZ 85004 -2203
 Phone: 602-417-9200

Receipt

No: 2600394

Transaction #: 2680379	
Date of Transaction: 07/02/2012	
CUSTOMER:	
CARL LESSY 475 N GASCONADE AVE APT 93 HARTVILLE,MO 65667-6130 US	

LINE #	QTY	DESCRIPTION	REMARKS	UNIT PRICE	TOTAL
1	1.00	LOCATABLE MINERALS / MINING CLAIMS- NOT NEW-UNADJUD,ONE AUTH NO. ONLY / MINING CLAIM MONEY RECEIVED CASES: AMC406352/\$10.00	MAINT FEE WAIVER (1) 2013 / POL (1) 2012	- n/a -	10.00
TOTAL:					\$10.00

PAYMENT INFORMATION					
1	AMOUNT:	10.00	POSTMARKED:	06/27/2012	
	TYPE:	CHECK	RECEIVED:	07/02/2012	
	CHECK NO:	1011			
	NAME:	LESSY, SHARON 475 N GASCONADE AVE APT 93 HARTVILLE MO 65667-6130 US			

REMARKS

This receipt was generated by the automated BLM Collections and Billing System and is a paper representation of a portion of the official electronic record contained therein.

List of Proprietors
LESSY CARL[2313353], 6942 W OLIVE AVE LOT 60, , PEORIA, AZ, 853457259, P, MATCHED

↑ previous Address

Select

Cancel

Customer Name Update Screen

System ID:MC

Name:	LESSY CARL	Lookup	
Proprietor #:	2313353	Renumber To:	
Category:	P - PRIVATE		
Address:	475 N GASCONADE AVE APT 114		
City:	HARTVILLE		
State:	MO		
Zip:	656676130		
	<input type="checkbox"/> UNDELIVERABLE		

Address Updated
ENTERED INTO COMPUTER

JUL 30 2012

*4:48pm Spoke with Carl Lessy on 7/30/12;
says: He forgot to sign his Waiver + he will send in a signed Waiver and he
will send in a written request for his address change.
ps*

Save Save/Override DataFlux

Delete Renumber

Customer details successfully saved for Customer Id 2313353

When Recorded Return Document to:

Jim Dilyen
11331 N 105 ave
Sun City Az
95351-3914

AMC 406352

Check here is this is a change of address.

Telephone: 623-583-1937

E-mail address: _____

AFFIDAVIT OF PERFORMANCE OF ANNUAL WORK

1. State of Arizona, County of Yavapai ss:

2. I (Name) Carl Lessy

3. Reside at (Address) 6942 W Olive #60

City Peoria County Maricopa

RECEIVED
BLM AZ STATE OFFICE
2011 AUG -9 A 10:38
PHOENIX, ARIZONA
BLM
Date
Stamp

State AZ Zip 95345 being duly sworn, depose and say that I am a citizen of the United States, more than eighteen years of age, and that all of the facts set forth in this affidavit, subject to the provisions and penalties of 18 U.S.C. 1001 pertaining to the filing of false, fictitious, or fraudulent statements with the United States, are true and correct according to the best of my knowledge, information and belief.

4. Owner's name and address (If not shown in Items 1-3 above). Carl Lessy 6942 W Olive ave #60 Peoria, AZ 85345

5. That I am personally acquainted with the mining claim(s). The work and improvements were made by and at the expense of the owner(s) of said claim(s). Said contiguous group of claims, listed on this document, are situated in the

_____ (optional) Mining District; _____ County, Arizona.

Line No.	AMC NUMBER	CLAIM/SITE NAME	COUNTY RECORDER DATA (If available)	TWP	RNG	SEC
1	406352	TOP HAT	B4806 P: 270	19	2E	5
2						
3						
4						
5						
6						

Form: MCF108
Revised Jan. 2006
Page 1 of 2

AUG 1 1 2011 Cm

RECEIVED
 MARICOPA STATE OFFICE
 PHOENIX, ARIZONA
 2011 AUG - 9 A 10: 38
 BLM
 Date
 Stamp

7						
8						
9						
10						

6. That between the dates starting at 12 o'clock noon on September 1, 20 10 and ending at 12 o'clock noon on September 1, 20 11 at least \$ 250⁰⁰ dollars worth of work and improvements were done and performed upon said claim(s) or upon one or more of a contiguous group of claims for the benefit of all, wholly or partly outside of a contiguous group of claims for the benefit of all, not including the location work.

7. That the following persons were employed to perform the work and improvements described herein: Carl Lessy Jim Bilyeu

8. That the work and improvements performed were: DRY WASHING, METAL DETECTING
DRY PAVING AND CLAIM IMPROVEMENTS


9. Dated: 8-9-11 Signature: James C Bilyeu Carl Lessy

SUBSCRIBED AND SWORN TO before me, a Notary Public, this 9 day of August 2011

By: James C Bilyeu and Carl Lessy

Notary Public Nancy Kay

My Commission Expires Nov. 28, 2014



Bureau of Land Management
 Arizona State Office
www.az.blm.gov

No. of Claims: 1 x \$10 = \$10.00
 Check No.: Cash Init. A.H.
 Receipt No.: 2400185
 For BLM Use Only

United States Department of the Interior
Bureau of Land Management
 LANDS/RECREATION & PLANNING
 ONE N CENTRAL AVE
 PHOENIX, AZ 85004 -2203
 Phone: 602-417-9200

Receipt

No: 2400185

Transaction #: 2475365	
Date of Transaction: 08/09/2011	
CUSTOMER:	
JIM BILYEU 11831 N 105TH AVE SUN CITY, AZ 85351-3814 US	

LINE #	QTY	DESCRIPTION	REMARKS	UNIT PRICE	TOTAL
1	1.00	LOCATABLE MINERALS / MINING CLAIMS-NOT NEW-UNADJUD, ONE AUTH NO. ONLY / MINING CLAIM MONEY RECEIVED CASES: AMC406352/\$10.00	POL (1) 2011	- n/a -	10.00
TOTAL:					\$10.00

PAYMENT INFORMATION			
1	AMOUNT:	10.00	POSTMARKED: N/A
	TYPE:	CASH	RECEIVED: 08/09/2011
	NAME:	BILYEU, JIM 11831 N 105TH AVE SUN CITY AZ 85351-3814 US	

REMARKS

This receipt was generated by the automated BLM Collections and Billing System and is a paper representation of a portion of the official electronic record contained therein.

MAINTENANCE FEE WAIVER CERTIFICATION

SEE INSTRUCTIONS ON PAGE 2

AMC 406352

1. This small miner waiver is filed for the assessment year beginning on September 1, 2011 and ending on September 1, 2012.
2. The undersigned and all related parties owned ten or fewer mining claims, mill, or tunnel sites located and maintained on Federal lands in the United States of America on September 1, 2011.
3. The undersigned have performed the assessment work required by law for each mining claim listed prior to filing this waiver and understand that by filing this form, an affidavit of assessment work must be recorded by the December 30th following the filing of this waiver.
4. The undersigned understand that if the assessment work obligation has not yet come due under 30 U.S.C. 28 (for those claims in their first assessment year only), a notice of intent to hold reciting this condition must be recorded by the December 30th following the filing of this waiver.
5. The undersigned understand that mill and tunnel sites may also be listed upon this waiver and be waived from payment of the maintenance fee, and that a notice of intent to hold for these sites is required to be recorded by the December 30th immediately following the filing of this waiver.
6. The undersigned understand and acknowledge that pursuant to 43 U.S.C. 1212 and 18 U.S.C. 1001, the filing or recording of a false, fictitious, or fraudulent document with the Bureau of Land Management may result in a fine of up to \$250,000, a prison term not to exceed five years, or both.
7. The mining claims, mill or tunnel sites for which this waiver from payment of the maintenance fees is requested are:

CLAIM OR SITE NAME	BLM RECORDATION SERIAL NUMBER
1. TOP HAT	B 41806 P270
2.	✓ AMC 406352
3.	
4.	
5.	
6.	
7.	
8.	
9.	
10.	

The owner(s) (claimants) of the above mining claims and sites are:

JIM BILYEV ✓

(Owner's Name - Please Print)

James C Bilyev

(Owner's Signature)

11831 N. 105th AVE

(Street or P.O. Box)

SUN CITY

(City)

AZ

(State)

85351

(Zip Code)

Carl Lessey Carl Lessey ✓

(Owner's Name - Please Print)

Carl Lessey

(Owner's Signature)

6942 W Olive ave #60

(Street or P.O. Box)

Peoria

(City)

AZ

(State)

85345

(Zip Code)

(Owner's Name - Please Print)

(Owner's Signature)

(Street or P.O. Box)

(City)

(State)

(Zip Code)

ENTERED INTO COMPUTER

AUG 10 2011 PB

RECEIVED
BLM AZ STATE OFFICE
2011 AUG -9 A.D. 09
PHOENIX, ARIZONA

(Owner's Name - Please Print)	(Owner's Signature)
(Street or P.O. Box)	(City) (State) (Zip Code)
(Owner's Name - Please Print)	(Owner's Signature)
(Street or P.O. Box)	(City) (State) (Zip Code)
(Owner's Name - Please Print)	(Owner's Signature)
(Street or P.O. Box)	(City) (State) (Zip Code)
(Owner's Name - Please Print)	(Owner's Signature)
(Street or P.O. Box)	(City) (State) (Zip Code)

Title 18 U.S.C. Section 1001 and Title 43 U.S.C. Section 1212 makes it a crime for any person knowingly and willfully to make to any department or agency of the United States any false, fictitious or fraudulent statements or representations as to any matter within its jurisdiction.

INSTRUCTIONS

1. This certification is made under the provisions of §1744 of Title 43 and § 28-28k of Title 30 of the United States Code; and the regulations thereunder (43 CFR Part 3830).
2. The claimant(s) must fill in the dates in paragraph 1 for the beginning and ending of the assessment year for which this waiver is sought.
3. The claimant(s) must fill in the date in paragraph 2 for the beginning of the assessment year for which this waiver is sought.
4. All claim and site names and Bureau of Land Management (BLM) serial numbers must be listed for the mining claims, mill sites, and tunnel sites for which the waiver is sought.
5. All owners of the mining claims, mill sites, and tunnel sites and their addresses must be given.
6. This waiver form must be signed by all the claimants or their designated agent, in original form. If an agent is designated, a notarized designation of agent, signed by all of the claimants with proper address given, must be submitted with this waiver.
7. This form must be filed no later than September 1st for the upcoming assessment year in the BLM State Office where the mining claims or sites are recorded, or the waiver cannot be granted by the BLM. (Example: To obtain a waiver for the assessment year 2012, which begins on September 1, 2011, you must qualify for and file for a waiver no later than September 1, 2011, in the proper BLM State Office.)
8. For all mining claims which require assessment work, you must record an affidavit of labor on or before the December 30th immediately following the filing of this waiver. For all other mining claims or sites waived, you must record a notice of intent to hold on or before the December 30th immediately following the filing of this waiver.
9. Mill and tunnel sites may also be listed upon this waiver and be waived from payment of the maintenance fee. A notice of intent to hold for these sites is required to be filed by the December 30th following the filing of this waiver.

FOR OFFICIAL USE ONLY

NOTICE!!

These documents have been scanned!

Do not place un-scanned documents beneath this notice!

Do not remove this notice from this file!

GPO Jacket No. 560-102
Print Order 61540
Rise Business Services, LLC
Job=AZ15 5/17/2019



Box Number= AZ15060



Claim Begin-End: AMC406352-AMC406352

6 Location Notices-Amendments and Supporting Documents



AZ15060-16

AMC405526-AMC406355

MINING CLAIM STATUS REPORT

DATA ENTERED MAR 25 2011 EB

MTP Checked by EB
GEO Checked by EB

LEAD SERIAL NUMBER AMC 406352 thru AMC _____

OF CLAIMS & TYPE

1 LODE
_____ PLACER
_____ ASSOCIATION PLACER
_____ MILL SITE
_____ TUNNEL SITE

CHARGES

Location Fee @ \$34 = \$ 34.
Processing Fee @ \$15 = \$ 15.
Maintenance Fee @ \$140 = \$ 140.
Overage (+) \$ _____
Shortage (-) \$ _____
Other Fees \$ _____
TOTAL \$ 189.00

ARE THERE ENOUGH LOCATORS?

Yes () No () _____

DOCUMENTS RECEIVED VIA -

Over-the-Counter (X) Mail ()

TIMELY FILED?

Yes (X) No ()

LEGAL DESCRIPTION -

T 10N R 2E SEC 5 SW
T _____ R _____ SEC _____
T _____ R _____ SEC _____
T _____ R _____ SEC _____

BLM (X) FOREST SERVICE () SUBJ TO PL 359: Yes () No ()

WILDERNESS AREA: No (X) Yes () _____

SPLIT ESTATE - N/A () SX () PX () SRHA () OTHER () _____

Proper Notice Filed if Located on SHRA Lands? N/A () Yes () No ()

RECONVEYED MINERALS ON BLM LANDS REQUIRE OPENING ORDERS FROM 1944 TO 1993 -

Open to Entry on: _____ N/A ()

COMMENTS/STATUS - VOID () PARTIALLY VOID () PVT MINERALS () WITHDRAWN LANDS ()

OTHER () _____

Claimant acknowledges that portions of the following claims(s) site(s) may be void or voidable.

Printed Name of Claimant _____ Signature of Claimant _____

***** FINAL ADJUDICATION *****

DATE 6/27/2011 INITIALS ES

AMC 406352

LOCATION NOTICE FOR LODE MINING CLAIM

NOTICE IS HEREBY GIVEN that the top hat lode mining claim has been located

by Carl Lessey & Jim Bilyeu whose current mailing address is 6942 W Olive Ave #60 Peoria, AZ 85345
11831 N. 105 Ave Sun City AZ 85351.

RECEIVED
BLM, AZ STATE OFFICE
2011 MAR 11 A 10:56
PHOENIX, AZ
BLM
Date
Stamp

The general course of this claim is North-South and it is situated in Yavapai County, Arizona. This claim is 1500 feet in length and 600 feet in width. This claim runs from the location monument on which this location notice is posted approximately 300 feet in a North direction to the North end line and 1200 feet in a South direction to the South end line. This claim is marked by six monuments, one at each corner and one at the center of each end line of the claim.

The location monument on which this notice is posted is situated within Section 5, Township 10 North, Range 2 East, Gila Salt River Base and Meridian, Arizona and this claim encompasses portions of the following quarter section (s), section (s), Township (s) and Range (s) North 1/2 of the South West 1/4

Gila Salt River Base and Meridian, Arizona.

The locality of this claim with reference to some natural object or permanent monument and additional information (if any) concerning its locality are as follows: 300 ft. from road where it angles on the fork in the road

DATED AND POSTED on the ground this 10 day of March, 2011.

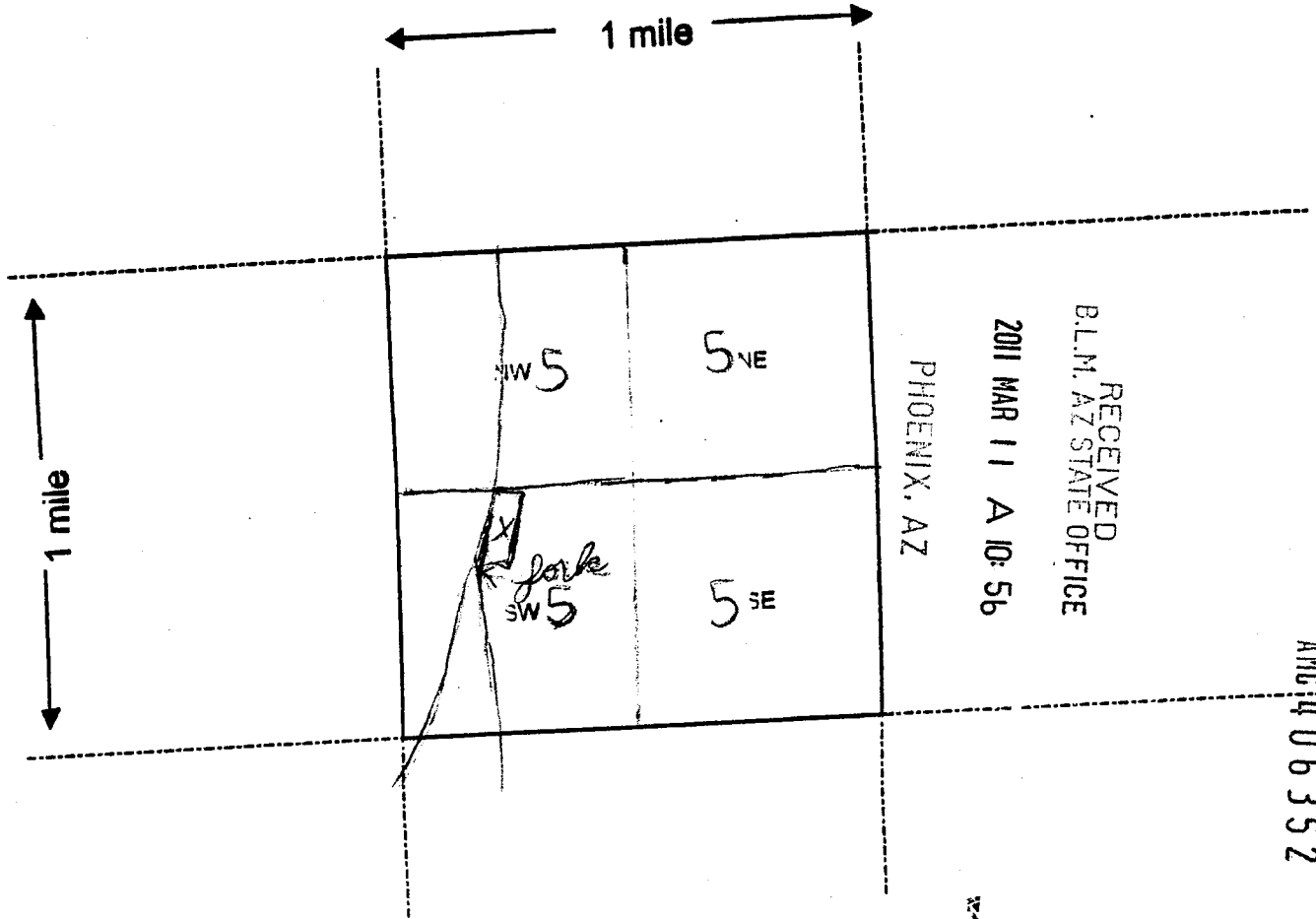
LOCATOR (s) Carl Lessey & Jim Bilyeu

Form MCF100
Revised July 2005

AMC 406352

MINING CLAIM MAP

Lode () Placer ()



AMR 406352

Scale: 1" = 2000 feet

1. The above map depicts the top hat mining claim, which is located in Section (s) 5, Township 10 North, Range 2 East, Gila and Salt River Base and Meridian, Maricopa County, Arizona.
2. The type of corner and location monuments used are as follows: 2" diam plastic pipe supported by steel pipe 4-6 ft. tall
3. The bearings and distances in degrees and feet between claim corners are as depicted on the map.

Form MCF100a
Revised July 2005

Input Parameters for Geographic Report with Land

System Id = CR

Admin State = AZ

Geo State =

Casetype Begins With

Case Disp Txt = AUTHORIZED, CANCELLED, EXPIRED, PENDING, REJECTED, RELINQUISHED, VOID, WITHDRAWN

Mer Twp Rng =

Section =

Mtrs = 14 0100N 0020E 005, 14 0100N 0020E 999

Commodity =

Commodity Txt =

Pending Org =

Pend Org Decode =

Total Rows Returned: 10

RUN TIME: 10:45 AM

UNITED STATES DEPARTMENT OF INTERIOR
BUREAU OF LAND MANAGEMENT
GEOGRAPHIC REPORT WITH LAND
Sorted by Serial Number

RUN DATE: 03/11/2011

Page 1 of 2

Adm State: AZ

Serial Number: AZA 019323
Total Case Acres: 82.000

<u>Casetype</u>	<u>Case Disp</u>	14	0100N	0020E	<u>Sect</u>	<u>Sur Typ</u>	<u>Sur Num</u>	<u>Suff</u>	<u>Subdivision</u>	<u>Act Pend</u>
282201	AUTHORIZED				005	FF		1	W2;	

Serial Number: AZA 022632
Total Case Acres: 35.980

<u>Casetype</u>	<u>Case Disp</u>	14	0100N	0020E	<u>Sect</u>	<u>Sur Typ</u>	<u>Sur Num</u>	<u>Suff</u>	<u>Subdivision</u>	<u>Act Pend</u>
286203	AUTHORIZED				005	ALIQ LOTS			SENW,E2SW; 3,4;	

Serial Number: AZA 022699PT
Total Case Acres: 12,382.940

<u>Casetype</u>	<u>Case Disp</u>	14	0100N	0020E	<u>Sect</u>	<u>Sur Typ</u>	<u>Sur Num</u>	<u>Suff</u>	<u>Subdivision</u>	<u>Act Pend</u>
221006	AUTHORIZED				005	ALIQ LOTS			S2N2,S2; 1-4;	

Serial Number: AZA 023641
Total Case Acres: 37.370

<u>Casetype</u>	<u>Case Disp</u>	14	0100N	0020E	<u>Sect</u>	<u>Sur Typ</u>	<u>Sur Num</u>	<u>Suff</u>	<u>Subdivision</u>	<u>Act Pend</u>
286203	AUTHORIZED				005	ALIQ			W2;	

Serial Number: AZA 033350
Total Case Acres: 640.050

<u>Casetype</u>	<u>Case Disp</u>	14	0100N	0020E	<u>Sect</u>	<u>Sur Typ</u>	<u>Sur Num</u>	<u>Suff</u>	<u>Subdivision</u>	<u>Act Pend</u>
288100	AUTHORIZED				005	ALIQ LOTS			SWNW,SW,SWSE; 4;	

RUN TIME: 10:45 AM

UNITED STATES DEPARTMENT OF INTERIOR
BUREAU OF LAND MANAGEMENT
GEOGRAPHIC REPORT WITH LAND
Sorted by Serial Number

RUN DATE: 03/11/2011
Page 2 of 2

Serial Number: AZA 03335004
Total Case Acres: 928.320

<u>Casetype</u>	<u>Case Disp</u>				<u>Sect</u>	<u>Sur Typ</u>	<u>Sur Num</u>	<u>Suff</u>	<u>Subdivision</u>	<u>Act Pend</u>
280004	AUTHORIZED	14	0100N	0020E	005	ALIQ LOTS			SWNW,SW,SWSE; 4;	



5 Reasons to try MAILERS+4
try it for free
MELISSA DATA

Enter, copy or drag a name, address, city, state or ZIP Code into this box.

11831 N 105 AVE
SUN CITY AZ 85351

Use this LookUp to:

- Verify a U.S. Postal delivery address & get the ZIP + 4 Code
- Find inaccurate or missing elements in an address
- Get the area code, county, time zone, lat/long, tract/block, dist. repLink to maps, housing info, income tax, labor statistics, & more

Need to be able to verify and add ZIP+4 codes to addresses in batch or at point of entry?

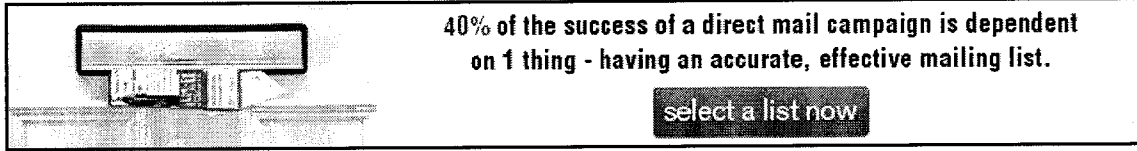
[Click here to learn more about address verification tools.](#)

Address Verified

(AS01)

Address	11831 N 105th Ave Sun City AZ 85351-3814 MapG MapY MapV
Name at Address	JAMES BILYEU
Postal Carrier Route	C008 Map
Property Information	Property Owner
Time Zone (Local time)	Mountain Time (3/25/2011 11:42:01 AM)
Census Entities	County MARICOPA 04013 Map Tract 0718.01 Map Block 3007 Census Designated Place of Sun City 0470320 Map
Schools	Unified 0499997 SCHOOL DISTRICT NOT DEFINED Map
Congress Rep.	Trent Franks (R) (02) Map
State Upper District	009 Map
State Lower District	009 Map
Delivery Post Office	SUN CITY 9802 W BELL RD SUN CITY AZ 85351 MapG MapY MapV Phone: 623-933-9896

[How Can We Improve this Lookup?](#) | [Email to a Friend](#) | [Lookups Forum](#) | [Terms of Use](#)



40% of the success of a direct mail campaign is dependent on 1 thing - having an accurate, effective mailing list.

[select a list now](#)

Enter, copy or drag a name, address, city, state or ZIP Code into this box.

6942 W OLIVE AVE #60
PEORIA AZ 85345

Use this LookUp to:

- Verify a U.S. Postal delivery address & get the ZIP + 4 Code
- Find inaccurate or missing elements in an address
- Get the area code, county, time zone, lat/long, tract/block, dist. reLink to maps, housing info, income tax, labor statistics, & more

Need to be able to verify and add ZIP+4 codes to addresses in batch or at point of entry?

[Click here to learn more about address verification tools.](#)

Address Verified

(AC13,AS01)

Address	6942 W Olive Ave Lot 60 Peoria AZ 85345-7259 MapG MapY MapV
Address Parts Changed	Suite/Apartment Name (AC13)
Name at Address	SHARON LESSY
Postal Carrier Route	C001 Map
Property Information	Property Owner
Time Zone (Local time)	Mountain Time (3/25/2011 11:41:26 AM)
Census Entities	County MARICOPA 04013 Map Tract 0719.04 Map Block 6004 City of Peoria 0454050 Map
Schools	Unified 0406250 PEORIA UNIFIED DISTRICT Map
Congress Rep.	Trent Franks (R) (02) Map
State Upper District	009 Map
State Lower District	009 Map
Delivery Post Office	PEORIA DOWNTOWN 10700 N 85TH AVE PEORIA AZ 85345 MapG MapY MapV Phone: 623-486-4063

[How Can We Improve this Lookup?](#) | [Email to a Friend](#) | [Lookups Forum](#) | [Terms of Use](#)

